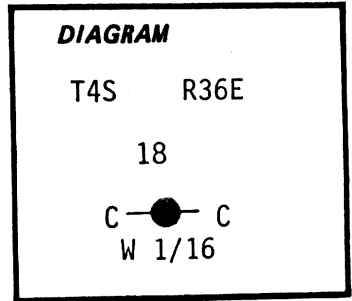


CERTIFIED RECORD OF LAND CORNER MONUMENTATION

Index File No. L-2

History of original corner establishment:



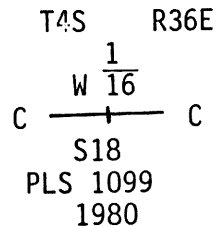
Not established during original survey.

Description of corner evidence found:

None.

Description of monument and accessories I established to perpetuate the original location of this corner: At surveyed point set 2½"x30" Galvanized Pipe with brass cap stamped:

Set pipe 20" in ground to rock with mound of stone to cap.
New BTs:



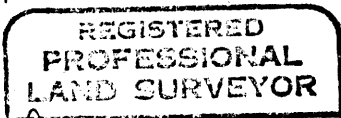
A Ponderosa Pine 13" dia. bears N69°E, 37.2 ft., scribed CW 1/16 S18 BT.

A Ponderosa Pine 9" dia. bears N1°W 59.7 ft., scribed CW 1/16 S18 BT.

Attached 54-9 and 54-2 signs to metal post 5 ft. North of corner. Attached 54-3 and 54-9 signs to both BTs. Attached brass washer marked LS1099 to lower blaze of each BT.

Corner falls on slight East slope in grove of pine trees between upper and lower clearings.

Compass Declination: 18° 15' East.



Gary L. Langlitz

OREGON
JULY 25, 1977
GARY L. LANGLITZ
1059

I hereby certify that the above described corner and/or accessories was established on October 20, 1980.

Witnesses: Rodger Orton
Alan Hanley

Office of..... County Surveyor..... County of..... Union.....
State of..... Oregon....., I hereby certify that the within instrument was filed in this office
for record on the..... day of....., 19.....
..... by
(COUNTY OFFICIAL) (DEPUTY)

UNION COUNTY SURVEYOR	
Date Received	798-278
Date Filed	_____
By	_____
File No.	473-84R