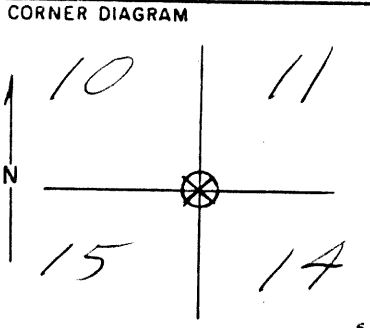


Index File No. J-17 CORNER RECORD (SEARCH) (Ref. FSM 7151.4) Tract or Survey No. _____ Cor. No. _____
 T. 75 R. 36E R.D. LAGECAHOE County UNION
 Merid. W11 N.F. W-W State OR



DESCRIBE CORNER MONUMENT FOUND
NONE

DESCRIBE BEARING TREES OR OTHER OFFICIAL ACCESSORIES FOUND
 SEC. 14 - ROTTEN PINE - SCRIBE COMPLETELY VISIBLE.
 SEC. 10 - 13" DR. STUMP, HYDRO FACE, NO SCRIBE.
 SEC. 15 - DOWN; BURNED 20" FIR - NO SCRIBE
 SEC. 11 - DOWN; ROTTEN FIR - NO SCRIBE

PHOTO IDENTIFICATION DATA
 Photo No. _____
 Filed At. _____
 Object Ident. _____
 Ident. By _____
 Signature _____

DESCRIBE CORNER LOCATION RELATIVE TO NEAR-BY FEATURES, ALSO HOW TO REACH CORNER
 CORNER FALLS ON CENTER OF N-S RIDGE. LEVEL GROUND AT POINT OF CORNER AND TO SOUTH. CERADUAL DOWNHILL SLOPE TO NORTH.

PLANE COORDINATE POSITION DATA
 State _____ Zone _____
 X _____
 Y _____
 Estab. By _____
 Agency _____

Signature James Clusker Title CET Division _____ Headquarters 6/17/86 Date _____ FS-7100-52 (3/68)

UNION COUNTY SURVEYOR
 Date Received _____
 Date Filed 12-21-87
 By G. LANGLITZ, DEPUTY
 File No. 305-87R

J-17

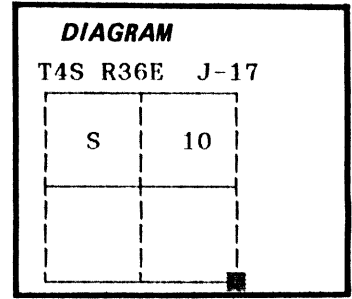
CERTIFIED RECORD OF LAND CORNER MONUMENTATION

History of original corner establishment:

Corner originally established by Herman D. Gradon under GLO contract number 452, dated June 16, 1882. Surveyor General record states:

Set a basalt stone 14x8x5 ins 12 ins in the ground for cor to secs 10, 11, 14 & 15 marked with 4 notches on S and 2 notch on E edges from which;

- A fir 8 ins diam bears N45°E 63 lks dist marked T4S R36E S11 BT
- A pine 10 ins diam bears S70°E 54 lks dist marked T4S R36E S14 BT
- A fir 20 ins diam bears S5°W 60 lks dist marked T4S R36E S15 BT
- A pine 18 ins diam bears N45°W 28 lks dist marked T4S R36E S10 BT



No record of subsequent monumentation found in Union County survey records.

Description of corner evidence found:

Found a broken stone 15x8x5 inches broken in two pieces, marked with 4 chiseled grooves.

Found a stump hole N45°E, 63 lks

Found a badly rotted pine stump, loose on the ground with scribes visible. Stump came from stump hole S70°E, 54 lks

Found a stump hole S5°W, 60 lks

Found a 20 inch diameter Ponderosa Pine stump N45°W, 28 lks with chop marks and blaze evident--no scribes visible.

See Union County Survey Number 25-89

Description of monument and accessories established to perpetuate the original location of this corner:

In place of the found original corner stone, I set a 2½" x 30" aluminum pipe with aluminum cap marked as shown, 28 inches in the ground, from which;

New Bearing Trees:

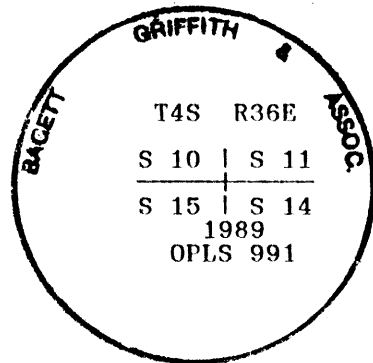
- A 12 inch diameter Ponderosa Pine bears N72°E, 36.95 feet marked T4S R36E S11 BT
- A 12 inch diameter Ponderosa Pine bears S9°E, 23.02 feet marked T4S R36E S14 BT
- A 7 inch diameter double bole Douglas Fir bears S14°W, 39.25 feet marked X BT
- A 8 inch diameter Ponderosa Pine bears N41½°W, 58.18 feet marked T4S R36E S10 BT

Raised a mound of stone around monument, 2 ft. base to top of cap. Buried the original corner stone North and alongside monument.


Painted a 6 inch red band around all BTs and attached Bearing Tree and Land Survey Monument signs.

I hereby certify that the above corner point was perpetuated as hereon described on August 16, 1989.

Witness: Jeff Petersen



Gregory T. Blackman



I used a steel tape and magnetic compass in the establishment of new accessories. I used 17° magnetic declination. The distances are to a 50d spike driven in the right side of the root crown. I attached a brass washer marked OPLS 991 to the BT blaze.

Office of..... County of.....
State of....., I hereby certify that the within instrument was filed in this office
for record on the..... day of....., 19.....

(COUNTY OFFICIAL) **UNION COUNTY SURVEYOR** (DEPUTY)

Form R6-7100-57 (9/71)

Date Received 11-14-89
 Date Filed 11-14-89
 By R. ROBINSON, DEPUTY
 File No. 216-89R

☆ U.S. GOVERNMENT PRINTING OFFICE - 1983-793-276