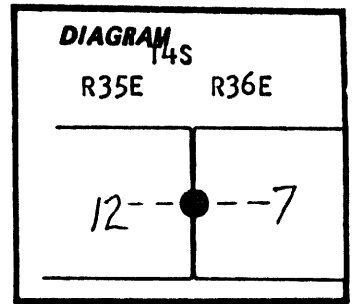


History of original corner establishment: Corner established by Jacob C. Cooper under General Land Office contract number 397, dated July 1, 1881. Surveyor General Records states:



Corner remonumented by Gregory T. Blackman, OPLS 991 in 1978. Record states: Set 2 1/2" x 30" iron pipe with brass cap marked as shown below, 25 inches in the ground, from which:

A Fir 14 inches in diameter bears N56°W, a distance of 65.6 feet, marked 1/4 BT

A Fir 10 inches in diameter bears S30°E, a distance of 25.2 feet, marked 1/4 BT

No record of subsequent remonumentation was found in County Records.

Description of corner evidence found:

Found 2 1/2" iron pipe with brass cap marked as shown below, 6 inches exposed.

Found Blackman SE BT, a Douglas Fir alive and vigerous, S30°E, a distance of 25.2 ft.

Found NW Blackman BT, a Douglas Fir dead and down, N56°W, a distance of 65.6 feet.

UNION COUNTY SURVEYOR
Date Received 12-5-85
Date Filed 12-6-85
By G. LANGLITZ, DEPUTY
File No. 122-85 R

See map of survey dated November 1985.

Description of monument and accessories established to perpetuate the original location of this corner:

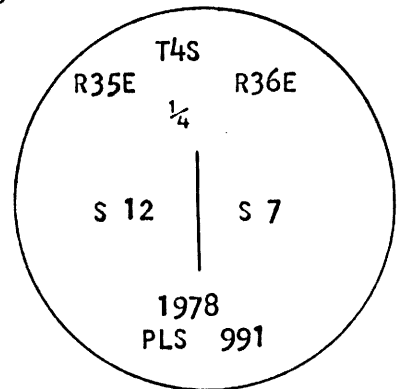
From existing brass cap monument:
New BT.

A 10" diameter Tamarack bears S89°W, 48.64 feet marked 1/4 S 12 BT

Set steel fence post approximately 5 feet South with 54-4 and 54-2 sign attached.
Set steel fence post approximately 5 feet West with 54-2 sign attached.

Corner maintained 9/27/85

Witness: Rick Robinson, Stratton French



REGISTERED PROFESSIONAL LAND SURVEYOR

DUANE I. GRIFFITH
644

Brass washer nailed to BT blaze.
Used steel tape and magnetic compass with 20° East declination. Measured to 50d spike set in right side of tree when facing tree, unless otherwise stated.

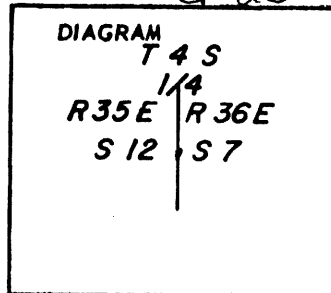
Office of..... County of.....
State of..... I hereby certify that the within instrument was filed in this office for record on the..... day of....., 19.....
(COUNTY OFFICIAL) by (DEPUTY)

CERTIFIED RECORD OF LAND CORNER MONUMENTATION

1
G-25

History of original corner establishment: Corner established in 1881 by Jacob C. Cooper under General Land Office contract No. 397. Surveyor General Records State:

Set post $3\frac{1}{2}$ feet ling 3 inches square, 1 foot in the ground on East side of Hollow for $\frac{1}{4}$ section corner, marked $\frac{1}{4}$ S on East and West faces;



A fir 9 inches diameter bears S 32 W, 50 lks. distant marked $\frac{1}{4}$ S BT.

A tamarack 12 inches diameter bears N 39 E, 42 lks. distant marked $\frac{1}{4}$ S BT.

Description of corner evidence found:

NE. BT.

A 15 inch stump, rotted, BT. scribe visible.

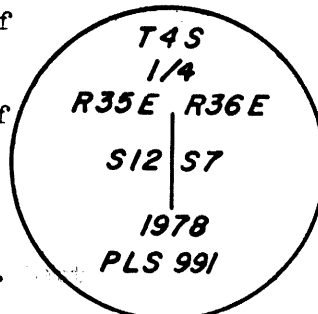
Description of monument and accessories I established to perpetuate the original location of this corner At record bearing and distance from the tamarack BT. I set a $2\frac{1}{2}$ x 30 inch iron pipe, with brass cap marked as shown, 25 inches in the ground from which,

New BTs.

A fir 14 inches in diameter bears N 56 W, a distance of 65.6 feet, marked $\frac{1}{4}$ S BT.

A fir 10 inches in diameter bears S 30 E, a distance of 25.2 feet, marked $\frac{1}{4}$ S BT.

I used a steel tape and a magnetic compass with 20 deg. East declination set into the compass.



**REGISTERED
PROFESSIONAL
LAND SURVEYOR**

Gregory T. Blackman

OREGON
JULY 12, 1972
GREGORY T. BLACKMAN
991

Office of County Surveyor County of Union
State of Ore., I hereby certify that the within instrument was filed in this office
for record on the 10 day of March, 1972.
J. V. [Signature] (COUNTY OFFICIAL) by Georgia W. [Signature] (DEPUTY)

**UNION COUNTY
SURVEYOR**

Date Received _____

Date Filed _____

By _____

File No. 467-84 R

GPO 796-333