

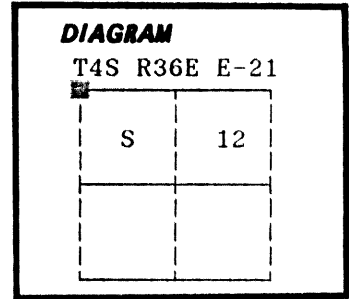
**CERTIFIED RECORD OF LAND CORNER MONUMENTATION**

**History of original corner establishment:**

Corner originally established by Herman D. Gradon under GLO contract number 452, dated June 16, 1873. Surveyor General record states:

Set a basalt stone 18x10x6 ins 12 ins in the ground for cor to secs 1, 2, 11 & 12 marked with 5 notches on S and 1 notch on E edges, from which:

- A Pine 24 ins diam bears N75°E 132 lks dist marked T4S R36E S1 BT
- A Pine 20 ins diam bears S84°E 226 lks dist marked T4S R36E S12 BT
- A Pine 20 ins diam bears S60°W 200 lks dist marked T4S R36E S11 BT
- A Pine 11 ins diam bears N60°W 150 lks dist marked T4S R36E S2 BT



No record of subsequent monumentation found in Union County survey records.

**Description of corner evidence found:**

Found a stone 18x10x8 inches with 5 grooves visible in mound of stone.

Found a stump hole N75°E, 132 lks.

Found a stump hole S84°E, 226 lks.

Found a 27 inch diameter Ponderosa Pine S60°W, 200 lks, live and vigorous with scribes visible on single blaze.

Found a 18 inch diameter Ponderosa Pine N57°W, 150 lks, live and vigorous with scribes visible on single blaze. (Record N60°W)

**Description of monument and accessories I established to perpetuate the original location of this corner:**

In place of the found original corner stone, I set a 2½" x 30" aluminum pipe with aluminum cap marked as shown, 15 inches in the ground, from which:

New BTs:

- A 17 inch diameter Ponderosa Pine bears N30°E, 19.30 feet marked T4S R36E S1 BT
- A 14 inch diameter Ponderosa Pine bears S71°E, 54.72 feet marked T4S R36E S12 BT

Raised a mound of stone around monument, 4 ft. base to top of cap.

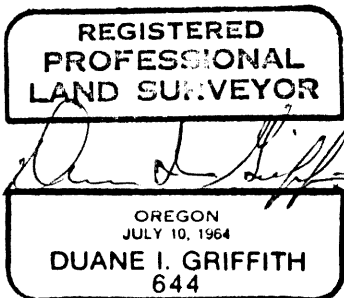
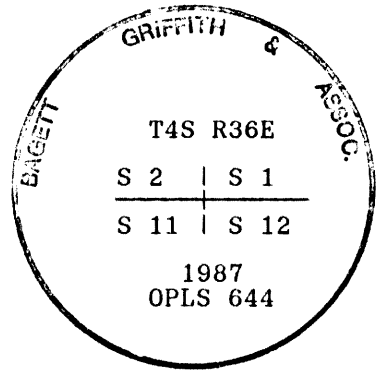
Painted a 6 inch red band around all BTs and attached bearing tree and land survey monument signs.

Set a steel fencepost approximately 5 feet North with land survey monument sign attached.

Buried the original corner stone North and alongside of monument.

I hereby certify that the above corner point was perpetuated as hereon described on November 12, 1987.

Witnesses: Rick Robinson and Jeff Petersen



I used a steel tape and magnetic compass in the establishment of new accessories. I used 19° East magnetic declination and the distances are to a 50d spike driven in the right side of the root crown. I attached a brass washer marked OPLS 644 to the BT blaze.

Office of..... County of.....  
 State of....., I hereby certify that the within instrument was filed in this office  
 for record on the..... day of....., 19.....  
 ..... by .....  
 (COUNTY OFFICIAL) (DEPUTY)

**UNION COUNTY SURVEYOR**

---

Date Received 11-19-87

Date Filed 11-30-87

GPO-798-276

By G. LANGRITZ, Deputy

File No. 165-87 R

E-21