

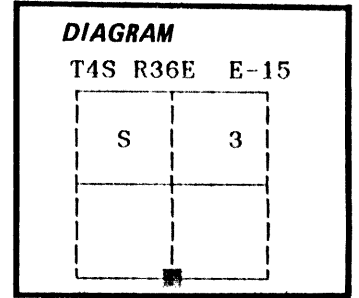
CERTIFIED RECORD OF LAND CORNER MONUMENTATION

History of original corner establishment:

Corner originally established by Herman D. Gradon under GLO contract number 452, dated June 16, 1882. Surveyor General record states:

Set a basalt stone 12x10x8 ins 8 ins in the ground for 1/4 sec cor marked 1/4 on N face from which;

A pine 28 in diam bears N10°E 44 lks dist marked 1/4S BT  
A pine 10 in diam bears S10°E 14 lks dist marked 1/4S BT



No record of subsequent monumentation found in Union County survey records.

Description of corner evidence found:

Found a stone 11x9x7 inches marked with 1/4, firmly set 6 inches in the ground.

Found a 30 inch diameter Ponderosa Pine N10°E, 44 lks, dead and down with scribes visible.

Found a 10 inch diameter Ponderosa Pine S10°E, 14 lks, dead and down with scribes visible.

See Union County Survey Number 25-89

Description of monument and accessories I established to perpetuate the

original location of this corner: In place of the found original corner stone, I set a 2 1/2" x 30" aluminum pipe with aluminum cap marked as shown, 20 inches in the ground, from which;

New Bearing Trees;

A 8 inch diameter Ponderosa Pine bears N83°E, 64.56 feet marked 1/4 S3 BT  
A 18 inch diameter Ponderosa Pine bears S62°W, 4.46 feet marked 1/4 S10 BT


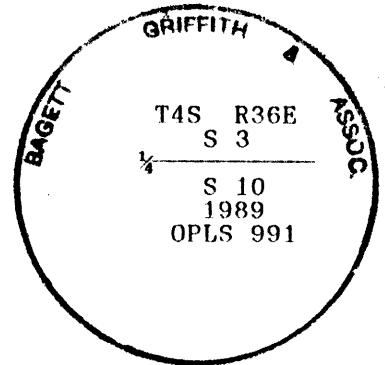
Raised a mound of stone around monument, 2 ft. base to top of cap.  
Buried the original corner stone South and alongside monument.

Painted a 6 inch red band around all BTs and attached Bearing Tree and Land Survey Monument signs.


Set a steel fencepost approximately 5 feet North with Land Survey Monument sign attached.

I hereby certify that the above corner point was perpetuated as hereon described on September 27, 1989.

Witness: Jeff Petersen



*Gregory T. Blackman*



I used a steel tape and magnetic compass in the establishment of new accessories. I used 17° magnetic declination. The distances are to a 50d spike driven in the right side of the root crown. I attached a brass washer marked OPLS 991 to the BT blaze.

Office of..... County of.....  
State of....., I hereby certify that the within instrument was filed in this office for record on the..... day of..... 19.....

(COUNTY OFFICIAL) **UNION COUNTY SURVEYOR** (DEPUTY)

Form R6-7100-57 (9/71)

Date Received 11-14-89  
Date Filed 11-14-89  
By R. ROBINSON DEPUTY  
File No. 212-892

U.S. GOVERNMENT PRINTING OFFICE - 1983-793-278