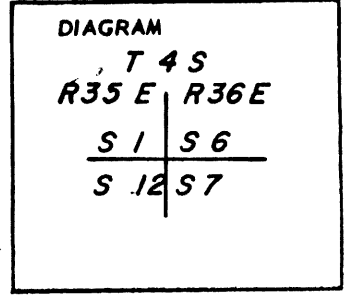


**CERTIFIED RECORD OF LAND CORNER MONUMENTATION**

1  
E 8-25

**History of original corner establishment:** Corner established in 1881 by Jacob C. Cooper under General Land Office contract no. 387. Surveyor General Notes State;



Set post  $3\frac{1}{2}$  feet long 4 inches square 1 foot in the ground, marked T 4 S, S 6 on NE, R 36 E S 7 on SE, R 35 E S 12 on SW. and S 1 on NW faces, with 5 notches on south and 1 notch on North edges, from which;

- A pine 12 inches diameter bears S 35 W, 32 lks. distant, marked T 4 S. R 35 E S 12, BT.
- A pine 10 inches diameter bears S 76 E, 47 lks distant, marked T 4 S. R 36 E. S 6, BT.
- A pine 12 inches diameter bears N 42 W 18 lks. distant, marked T 4 S R 35 E, S 1, BT.

An additional tree was taken by the surveyor who surveyed the interior of T 4 S R. 36 E., His notes State;

A pine 40 inches diameter bears N 22 E 150 Lks. distant, Marked T 4 S, R 36 E, S 6 BT.

**Description of corner evidence found:** remonumentation found in county records.

NE. bearing tree, dead and standing , scribes visible, at called distance and bearing.

SE. bearing tree, Stump, scribes visible, at called distance and bearing.

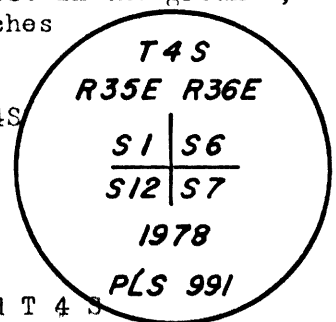
SW. bearing tree, dead and standing, scribes visible, at called distance and bearing.

NW. bearing tree, dead and standing, blaze scar visible, at called bearing, however I found the distance to be 19.00 feet instead of 18 lks. ( 11.9 feet )

Found the rotten remains of the original post in the ground, at the intersection of the record bearings and distances of the NE., SE. and the SW. BTs.

**Description of monument and accessories established to perpetuate the**

**original location of this corner** At the location of the remains of the post in the ground , I set a  $2\frac{1}{2}$  x 30 inch iron pipe with brass cap marked as shown, 24 inches in the ground from which NEW BT s.



A 13 inch fir bears N 83 E a distance of 30.6 feet, marked T 4 S R 36 E S 6 BT.

A 11 inch fir bears S 15 E a distance of 54.4 feet, marked T 4 S, R 36 E S 7 BT.

A 11 inch Fir bears S 21-30 W a distance of 68.4 feet, marked T 4 S R 35 E S 12 BT.

No other living trees available within limits in the NW quadrant.

I used a steel tape and a magnetic compass with 20 degree East declination set into the compass.

**REGISTERED  
PROFESSIONAL  
LAND SURVEYOR**

*Gregory T. Blackman*

OREGON  
JULY 13, 1973  
GREGORY T. BLACKMAN  
991

Office of County Surveyor County of Union  
State of Oregon, I hereby certify that the within instrument was filed in this office  
for record on the 14 day of March, 1978.  
J. Vuel by Georgia W. Rafter  
(COUNTY OFFICIAL) (DEPUTY)

<b>UNION COUNTY SURVEYOR</b>	
Date Received _____	
Date Filed _____	
By _____	
File No. <u>466-84 R</u>	

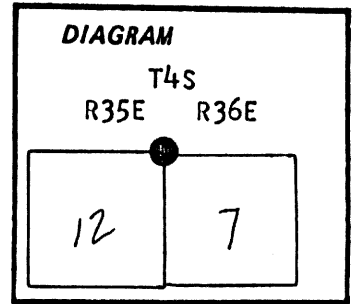
CERTIFIED RECORD OF LAND CORNER MONUMENTATION

E-1

History of original corner establishment: Corner established by Jacob C. Cooper under General Land Office contract no. 397, dated July 1, 1881. Surveyor General Records states:

Corner remonumented in 1978 by Gregory T. Blackman, OPLS 991. Record States: Set 2 1/2"x30" iron pipe with brass cap marked as shown below from which:

- A 13" fir bears N83°E, 30.6 feet marked T4S R36E S6 BT
- An 11" fir bears S15°E, 54.4 feet marked T4S R36E S7 BT
- An 11" fir bears S21°30'W, 68.4 feet marked T4S R35E, S 12 BT.



No record of subsequent remonumentation was found in County Records.

Description of corner evidence found: Found 2 1/2" pipe with brass cap marked as shown below, 10" exposed.

Original BTS:

- A 30" Ponderosa Pine alive and standing, vigorous, scribes visible, N22°E, 150 lks.
- A 24" Ponderosa Pine dead and standing, scribes visible, S35°W, 32 lks.
- A 24" Ponderosa Pine dead and standing, blaze evident, N42°W, 19.0 feet (record 18 lks.)

Blackman BTS:

- A 14" Douglas Fir, alive and vigorous, scribes visible N83°E, 30.6 feet.
- A 12" Douglas Fir, alive and vigorous, scribes visible S15°E, 54.4 feet.
- A 12" Douglas Fir, Alive and vigorous, scribes visible S21 1/2°W, 68.4 feet.

See map of survey dated November 1985.

Description of monument and accessories established to perpetuate the original location of this corner:

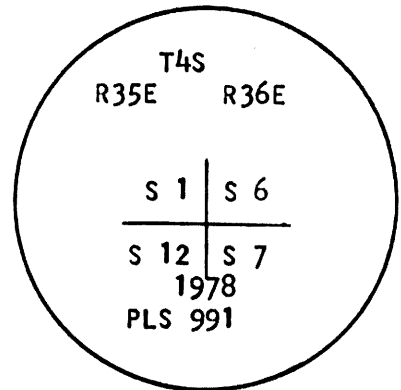
From existing brass cap monument:  
New BT.

An 8" Ponderosa Pine bears N9°W, 71.60 feet, marked T4S R35E, S1 BT.

Set steel fence post approximately 5 feet north with a 54-4 sign attached.

Corner maintained 10/4/85

Witness: Rick Robinson, Stratton French



**REGISTERED  
PROFESSIONAL  
LAND SURVEYOR**

*Handwritten signature of Duane I. Griffith*

OREGON  
JULY 10, 1984  
**DUANE I. GRIFFITH**  
644

Brass washer nailed to BT blaze. Used steel tape and magnetic compass with 20° East declination. Measured to 50d spike set in right side of tree when facing tree, unless otherwise stated.

ce of..... County of.....  
e of....., I hereby certify that the within instrument was filed in this office  
ecord on the..... day of....., 19.....

..... by .....

(COUNTY OFFICIAL) **UNION COUNTY SURVEYOR** (DEPUTY)

For 7100-57 (9/71)

Date Received 12-5-85

Date Filed 12-6-85

By G. LANGUITZ, DEPUTY

File No. 117-85 R

☆ U.S. GOVERNMENT PRINTING OFFICE - 1983-793-276  
E 25