

Index

File No. A 5

CORNER RECORD (SEARCH)

(Ref. FSM 7151.4)

Tract or

Survey No. \_\_\_\_\_

Cor.

No. \_\_\_\_\_

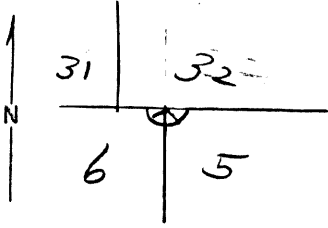
T 45 R. 36 E

R.D. La Grande County Union

Merid. Willamette

N.F. Wallowa-Whitman State Oregon

CORNER DIAGRAM



DESCRIBE CORNER MONUMENT FOUND

DESCRIBE BEARING TREES OR OTHER OFFICIAL ACCESSORIES FOUND

P.P. BT with scribing. SW BT  
P.P. BT stump with scribe

PHOTO IDENTIFICATION DATA

Photo No. \_\_\_\_\_

Filed At. \_\_\_\_\_

Object Ident. \_\_\_\_\_

Ident. By \_\_\_\_\_

*Signature*

PLANE COORDINATE POSITION DATA

State \_\_\_\_\_ Zone \_\_\_\_\_

X \_\_\_\_\_

Y \_\_\_\_\_

Estab. By \_\_\_\_\_

*Agency*

*KHH* Signature *From Boise* Title *Cascade*

Division

Headquarters

Date 8-28-79

FS-7100-52 (3/68)

**UNION COUNTY SURVEYOR**

---

Date Received \_\_\_\_\_

Date Filed 12-21-87

By G. LANGLITZ, DEPUTY

File No. 304-87R

A-5

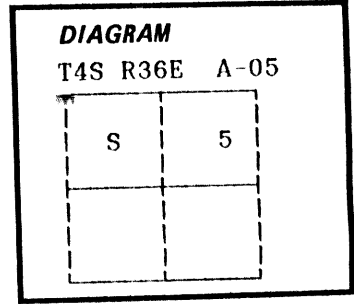
CERTIFIED RECORD OF LAND CORNER MONUMENTATION

History of original corner establishment:

Corner originally established by Herman D. Gradon under GLO contract number 452, dated June 16, 1882. Surveyor General record states:

Set a basalt stone 16x7x6 ins 11 ins in the ground for cor to secs 5 & 6 marked with 5 notches on E and 1 notch on W edges from which;

A pine 15 in diam bears S25°E 32 lks dist marked T4S R36E S5 BT  
 A pine 14 in diam bears S15°W 31 lks dist marked T4S R36E S6 BT  
 I also raise a mound of stone S of cor.



No record of subsequent monumentation found in Union County survey records.

Description of corner evidence found:

Found no evidence of the original corner monument.

Found a 15 inch diameter Ponderosa Pine stump S25°E, 32 lks, rotted with BT scribes visible.

Found a 27 inch diameter Ponderosa Pine S15°W, 31 lks, alive and vigorous with scribes visible.

Description of monument and accessories I established to perpetuate the

original location of this corner: At record bearing and distance from the found original bearing trees, I set a 2½" x 30" aluminum pipe with aluminum cap marked as shown, 20 inches in the ground, from which;

New Bearing Tree;  
 A 10 inch diameter Ponderosa Pine bears S78°E, 40.07 feet marked T4S R36E S5 BT


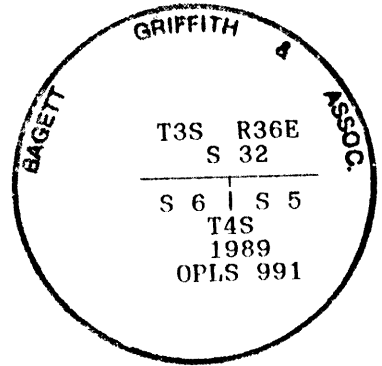
Raised a mound of stone around monument, 2 ft. base to top of cap.

Painted a 6 inch red band around all BTs and attached Bearing Tree and Land Survey Monument signs.


Set a steel fencepost approximately 6 feet East with Land Survey Monument sign attached.

I hereby certify that the above corner point was perpetuated as hereon described on October 2, 1989.

Witness: Jeff Petersen



*Gregory T. Blackman*



I used a steel tape and magnetic compass in the establishment of new accessories. I used 17° magnetic declination. The distances are to a 50d spike driven in the right side of the root crown. I attached a brass washer marked OPLS 991 to the BT blaze.

Office of..... County of.....  
 State of....., I hereby certify that the within instrument was filed in this office  
 for record on the..... day of..... 19.....

(COUNTY OFFICIAL) **UNION COUNTY SURVEYOR** (DEPUTY)

Form R6-7100-57 (9/71)

Date Received 11-14-89  
 Date Filed 11-14-89  
 By R. ROBINSON, DEPUTY  
 File No. 208-89R