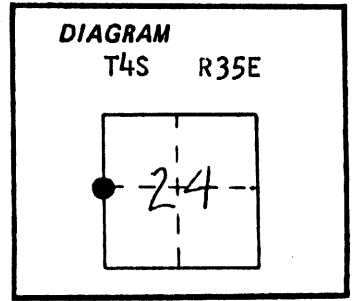


CERTIFIED RECORD OF LAND CORNER MONUMENTATION

P-21

History of original corner establishment: Corner established by Rufus S. Moore under General Land office contract no. 451, dated June 12, 1882. Surveyor General Records states: Set a Basalt Stone 15"x15"x9", 10 inches in the ground for 1/4 section corner, marked 1/4 on W face, from which:



A Pine 16 inches in diameter bears N20°E, 21 lks. dist, marked 1/4 S BT.

A Pine 16 inches in diameter bears S30°W, 22 lks. dist., marked 1/4 S BT.

No record of subsequent remonumentation was found in County Records.

Description of corner evidence found:

Found stone 15"x15"x9, marked 1/4

Found 22 inch Ponderosa Pine N20°E, 13.9 feet, scribes visible.

Found 22 inch Ponderosa Pine S30°W, 14.5 feet, blaze evident.

UNION COUNTY SURVEYOR
Date Received 12-5-85
Date Filed 12-6-85
By G. LANGLITZ DEPUTY
File No. 158-85 R

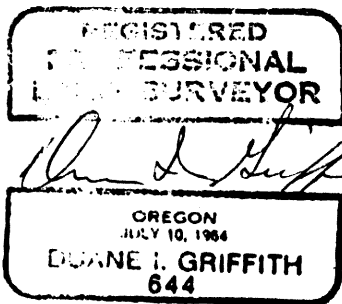
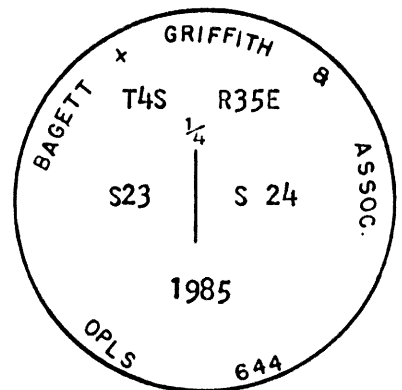
See map of survey dated November 1985.

Description of monument and accessories I established to perpetuate the original location of this corner: In place of stone, I set a 2 1/2"x30" aluminum pipe with aluminum cap marked as shown, 24 inches in the ground, with a surrounding mound of stone. Buried original stone west.

I set a steel fence post approximately 5 feet North with 54-4 and 54-2 sign attached.

I set a steel fence post approximately 5 feet East with 54-2 sign attached.

Corner set 10/9/85
Witness Rick Robinson.



Brass washer nailed to BT blaze. Used steel tape and magnetic compass with 20° East declination. Measured to 50d spike set in right side of tree when facing tree, unless otherwise stated.

Office of..... County of.....
State of....., I hereby certify that the within instrument was filed in this office
for record on the..... day of....., 19.....
..... by

(COUNTY OFFICIAL)

(DEPUTY)