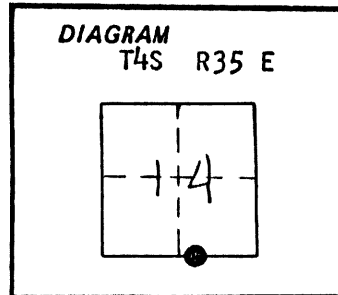


CERTIFIED RECORD OF LAND CORNER MONUMENTATION

N-19

History of original corner establishment: Corner established by Rufus S. Moore under General Land office contract no. 451, dated June 12, 1882. Surveyor General Records states:



Set a post 3 feet long 3 inches square 2 1/4 inches in the ground for 1/4 section corner marked 1/4 S on N face from which:

An Alder 6 inches in diameter bears N35°W, 15 lks. dist. marked 1/4 S BT

An Alder 4 inches in diameter bears S75°W, 25 lks. dist. marked 1/4 S BT.

No record of subsequent remonumentation was found in County Records.

Description of corner evidence found:

NONE

UNION COUNTY SURVEYOR
Date Received 12-5-85
Date Filed 12-6-85
By G. Langholz Deputy
File No. 145-85R

See map of survey dated November 1985.

Description of monument and accessories I established to perpetuate the original location of this corner:

Proportionate position lands in Grande Ronde River channel 10 feet from edge of water. Therefore, I set a Witness Corner N 89°54'24" E, along the section line 90.00 feet from the true corner position. I set a 2 1/2 x 30" aluminum pipe with aluminum cap marked as shown, 26 inches in the ground with surrounding mound of stone from which:

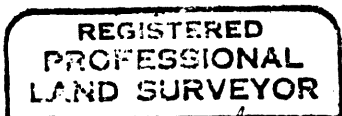
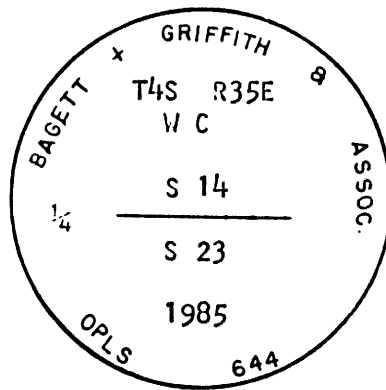
A 12" Douglas Fir bears N52°E, 218.80 feet, marked XX BT

A 15" Douglas Fir bears S53°E, 88.06 feet, marked X BT.

Set a steel fence post approximately 5 feet East with 54-4 and 54-2 sign attached.

Corner set 10/11/85

Witness: Greg Blackman, Rick Robinson, Stratton French



Handwritten signature of Duane I. Griffith.



Brass washer nailed to BT blaze. Used steel tape and magnetic compass with 20° East declination. Measured to 50d spike set in right side of tree when facing tree, unless otherwise stated.

Office of..... County of.....

State of....., I hereby certify that the within instrument was filed in this office for record on the..... day of....., 19.....

..... by (COUNTY OFFICIAL) (DEPUTY)