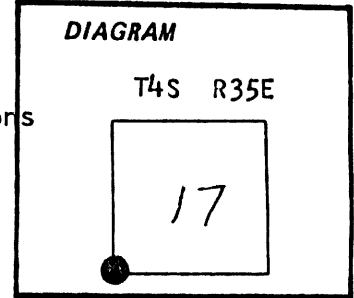


CERTIFIED RECORD OF LAND CORNER MONUMENTATION

History of original corner establishment: Corner established by Rufus S. Moore under General Land office contract no. 451, dated June 12, 1882. Surveyor General Records states: Set a basalt stone 24"x15"x8", 18 inches in the ground for corner to sections 17, 18, 19, & 20, marked with 3 notches on S and 5 notches on E edges, from which:



A Pine 20" in diameter bears N37°E, 70 lks. dist. Marked T4S S17 BT

A Pine 15" in diameter bears N23°W, 48 lks. dist. marked R35E S18 BT

A Pine 36" in diameter bears S13°W, 92 lks. dist. marked S19 BT

A Pine 24" in diameter bears S37°E, 78 lks. dist. marked S20 BT

Corner found by survey number 43-76, work done by Duane I. Griffith, OPLS 644,

Plat states: Found GLO corner, set a 3/8"x10" spike at GLO corner.

No record of subsequent remonumentation was found in County Records.

Description of corner evidence found:

Found mound of stone with spike as per survey number 43-76.

Found stone called size, grooves visible loose on the ground approximately 6 feet north of mound.

Found NE BT stump scribes visible, N37°E, 70 lks.

Found SE BT stump no scribes visible, S37°E, 78 lks.

Found SW BT stump scribes visible, S13°W, 92 lks.

Found NW BT stump no scribes visible, N23°W, 48 lks.

UNION COUNTY SURVEYOR
Date Received 12-5-85
Date Filed 12-6-85
By G. LANGRISH, DEPUTY
File No. 141-85 R

See map of survey dated November 1985.

Description of monument and accessories established to perpetuate the

original location of this corner: In place of spike, I set a 2 1/2"x30" aluminum pipe with aluminum cap marked as shown, 20" in the ground with surrounding mound of stone from which:

A 13" Ponderosa Pine bears N47°E, 79.15 feet, marked T4S R35E S 17 BT

An 18" Ponderosa Pine bears S52°E, 45.65 feet, marked T4S R35E S 20 BT

A 14" Ponderosa Pine bears S31°W, 54.68 feet, marked T4S R35E S 19 BT

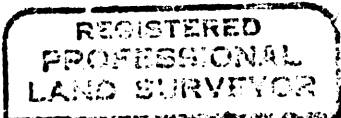
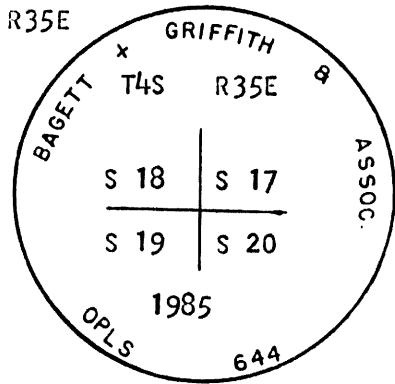
A 21" Ponderosa Pine bears N44°W, 22.62 feet, marked T4S R35E S 18 BT.

Buried stone North.

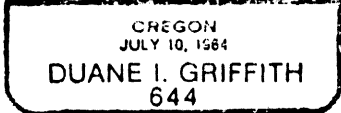
Set steel fence post approximately 5 feet North with 54-4 sign attached.

Corner set 10/23/85

Witness: Greg Blackman, Rick Robinson



Duane I. Griffith



Brass washer nailed to BT blaze. Used steel tape and magnetic compass with 20° East declination. Measured to 50d spike set in right side of tree when facing tree, unless otherwise stated.

Office of..... County of.....

State of....., I hereby certify that the within instrument was filed in this office for record on the..... day of....., 19.....

..... by
(COUNTY OFFICIAL) (DEPUTY)

Dependent Resurvey of a Portion of the West Boundary,
T. 4 S., R. 35 E., Willamette Meridian, Oregon

FEET	Along Corral Creek, through dense timber and undergrowth.
320.18	Oregon State Highway No. 244, asphalt surfaced, 40 ft. wide, bears N. 40° E. and S. 40° W.
2644.91	The ¼ sec. cor. of secs. 13 and 18, reestablished by proportionate measurement in 1976, by Duane I. Griffith, Professional Land Surveyor No. 644, recorded as Survey No. 43-76 at the Union County Surveyor's Office, in LaGrande, Oregon, subsequently utilized in 1989, by Leland Lee Myers, Professional Land Surveyor No. 699, recorded as Survey No. 21-89 at the Union County Surveyor's Office in LaGrande, Oregon, and is accepted as the corner. Monumented with an iron pipe, 1½ ins. diam., firmly set, projecting 18 ins. above the ground, in a mound of stone, 4 ft. base, to top of brass cap mkd.

**UNION COUNTY
SURVEYOR**

Date Received 3/8/13

Date Filed 3/8/13

By JL DEPUTY

File No. 211-2013R

T 4 S
1/4
R 34 E | R 35 E
S 13 | S 18
1976
OPLS 644

from which the accessories set by Myers in 1989

An aluminum spike and washer, stamped PLS 699, set in a wooden fence post, bears S. 50½° W., 2.1 ft. dist., from which a barbed wire fence extends E., and a woven wire fence extends N. and S. 60° W.

An iron rod, 5/8 in. diam., firmly set, projecting 6 ins. above the ground, with a yellow plastic cap with illegible marks, bears N. 61° 00' 00" E., 36.20 ft. dist.

Corner is located in open, level land.

The geographic position (NAD 1983 (CORS 96)) of this corner is:

Latitude: 45° 13' 07.384" N. Longitude: 118° 29' 06.731" W.

**Dependent Resurvey of a Portion of the Subdivisional Lines,
T. 4 S., R. 35 E., Willamette Meridian, Oregon**

(Restoring the Survey by Rufus S. Moore, in 1882)

From the cor. of secs. 17, 18, 19, and 20, perpetuated in 1976, and in 1985, by Duane I. Griffith, Professional Land Surveyor No. 644, from original evidence, no longer in existence and recorded as Survey No. 43-76 at the Union County Surveyor's Office, in LaGrande, Oregon, monumented with an aluminum post,

Dependent Resurvey of a Portion of the Subdivisional Lines,
T. 4 S., R. 35 E., Willamette Meridian, Oregon

FEET

2 ins. diam., firmly set, projecting 6 ins. above the ground, in an embedded mound of stone, 3 ft. base, to top, with an aluminum cap mkd.

T 4 S	R 35 E
S 18	S 17
S 19	S 20
1985	
OPLS 644	

from which the bearing trees marked by Griffith in 1985

A pine, 16 ins. diam., bears N. 45½° E., 79.3 ft. dist., with fragmentary scribe marks visible on partially healed blaze.

A pine, 20 ins. diam., bears S. 51¼° E., 45.6 ft. dist., with scribe marks R35E visible on a partially healed blaze.

A pine, 17 ins. diam., bears S. 30° W., 54.8 ft. dist., with scribe marks 4S R3 visible on a partially healed blaze.

A pine, 24 ins. diam., bears N. 40° W., 22.6 ft. dist., with fragmentary scribe marks visible on partially healed blaze.

Corner is located on level land and is 4 ft. S. of a steel fencepost.

N. 89° 11' 50" W., between secs. 18 and 19.

Descend moderate W. slope, through scattered timber.

2665.87

Point for the ¼ sec. cor. of secs. 18 and 19, at proportionate distance, there is no remaining evidence of the original corner.

Set a stainless steel post, 28 ins. long, 2½ ins. diam., 8 ins. in the ground, in a mound of stone, 4 ft. base, to top, with brass cap mkd.

T 4 S	R 35 E
S 18	
1/4	
S 19	
2005	

Deposit a magnet in a white plastic case at the base of the stainless steel post.

No accessories available.

UNION COUNTY SURVEYOR	
Date Received	<u>3/8/12</u>
Date Filed	<u>3/8/13</u>
By	<u>[Signature]</u>
File No.	<u>211-2013R</u>