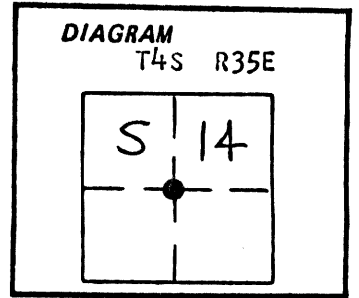


CERTIFIED RECORD OF LAND CORNER MONUMENTATION

History of original corner establishment:  
Corner not previously established.



Description of corner evidence found:

None

UNION COUNTY SURVEYOR	
Date Received	<u>12-5-85</u>
Date Filed	<u>12-6-85</u>
By	<u>G. LANGLITZ DEPUTY</u>
File No.	<u>135-85 R</u>

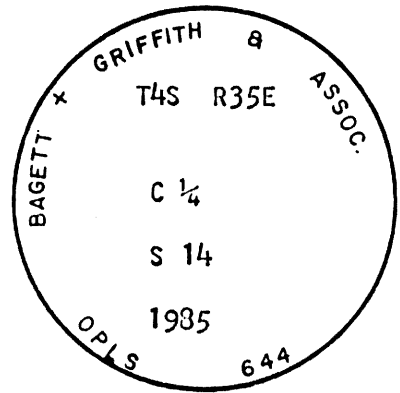
See map of survey dated November 1985.

Description of monument and accessories established to perpetuate the original location of this corner: At position determined by survey I set a 2 1/2"x30" aluminum pipe with aluminum cap marked as shown, 29" in the ground with surrounding mound of stone, from which:

- A 5/8"x30" iron pin with plastic cap marked BGA Survey Marker, bears South 4.51 Feet.
- A 5/8"x30" iron pin with plastic cap marked BGA Survey Marker, bears West 4.24 feet. Reference pins set next to steel fence posts described below.

Set steel fence post approximately 5 feet South with a 54-9 and 54-2 sign attached.  
Set steel fence post approximately 5 feet West with a 54-2 sign attached.

Corner set 10/17/85  
Witness: Greg Blackman, Rick Robinson, Stratton French



REGISTERED PROFESSIONAL LAND SURVEYOR

OREGON  
JULY 10, 1964  
DUANE I. GRIFFITH  
644

Brass washer nailed to BT blaze. Used steel tape and magnetic compass with 20° East declination. Measured to 50d spike set in right side of tree when facing tree, unless otherwise stated.

Office of..... County of.....  
State of....., I hereby certify that the within instrument was filed in this office for record on the..... day of....., 19.....  
..... by .....  
(COUNTY OFFICIAL) (DEPUTY)

**HORIZONTAL CONTROL DATA**  
**UNION COUNTY, OREGON**  
**OREGON STATE PLANE, NORTH ZONE (3601)**

STA NAME: 201431

CENTER 1/4 SECTION CORNER OF SECTION 14

TWP. 4 S. RGE. 35 E.

GEODETIC COORD: NAD 83(91)

DATE TIED: December 18, 2014

LAT: 45 ° 13 ' 5.54234 " N

SURVEYOR: RICK G. ROBINSON  
OPLS 2219

LONG: 118 ° 23 ' 37.12595 " W

FIRM: BAGETT, GRIFFITH, & BLACKMAN  
2006 ADAMS AVENUE  
LAGRANDE, OR 97850  
(541) 963-6092

SP. COOR: NAD 83(91)

N: 572721.794 INT FT.

E: 8744788.820 INT FT.

TYPE: GPS

THETA: 1 ° 29 ' 37.668246 "

ORDER: SECOND CLASS: 1

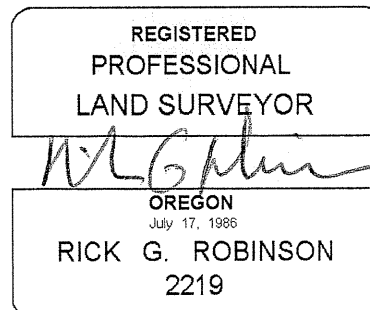
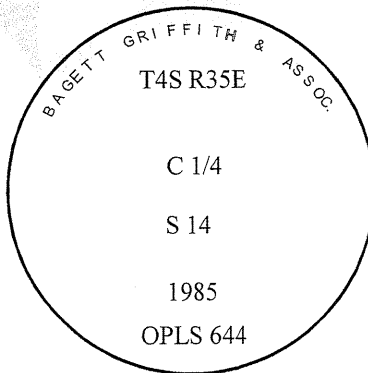
SCALE FACTOR: 0.9998949543

ELEV: 3446.08 US FT.

ELEV: DATUM: NGVD 29

**COMMENTS:**

2½" aluminum monument in mound of stone  
on West bank of the Grande Ronde River  
10 ft. South of Rock Crib with E-W Fence



Renewal Date: December 31, 2014

1 METER = 3.280833333... US FEET = 39.37 INCHES

1 METER = 3.280839895 INT'L FEET OR 1 INCH = 2.54 CM

TO CALCULATE ELEVATION FACTOR ( IN THE NORTH AMERICAN CONTINENT)

DIVIDE 20,906,000 BY (20,906,000 + ELLIPSOID ELEV. IN FEET)