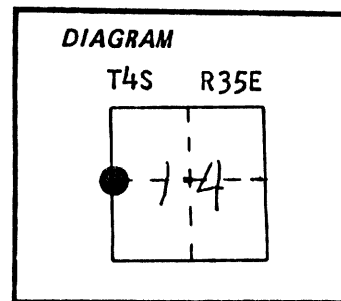


CERTIFIED RECORD OF LAND CORNER MONUMENTATION

History of original corner establishment: Corner established by Rufus S. Moore under General Land office contract no. 451, dated June 12, 1882. Surveyor General Records states:

Set basalt stone 14"x12"x10", 10 inches in the ground for 1/4 section corner marked 1/4 on W face and raised a mound of stone alongside, pibs impracticable.



No record of subsequent remonumentation was found in County Records.

Description of corner evidence found:

NONE

UNION COUNTY SURVEYOR	
Date Received	<u>12-5-85</u>
Date Filed	<u>12-6-85</u>
By	<u>G. L. W. DEPTM</u>
File No.	<u>133-85 R</u>

See map of survey dated November 1985.

Description of monument and accessories I established to perpetuate the original location of this corner:

At proportionate distance, I set a 2 1/2"x30" aluminum pipe with aluminum cap marked as shown 19" in the ground with surrounding mound of stone, from which:

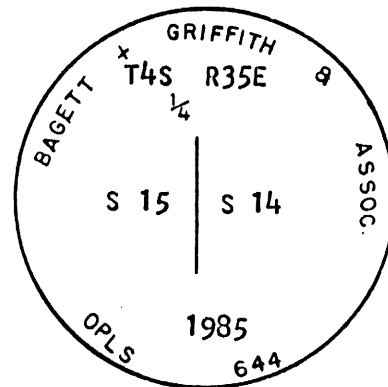
A 5/8"x30" iron pin with plastic cap marked BGA Survey Marker bears N87°E, 8.21 feet next to rock crib.

A 5/8"x30" iron pin with plastic cap marked BGA Survey Marker bears S49°W, 13.08 feet.

Set a steel fence post approximately 5 feet South with 54-4 sign attached.

Corner set 10/21/85

Witness: Greg Blackman, Rick Robinson



REGISTERED PROFESSIONAL LAND SURVEYOR

OREGON JULY 10, 1984 DUANE I. GRIFFITH 644

Brass washer nailed to RT blaze. Used steel tape and magnetic compass with 20° East declination. Measured to 50d spike set in right side of tree when facing tree, unless otherwise stated.

Office of..... County of..... State of....., I hereby certify that the within instrument was filed in this office for record on the..... day of....., 19.....

..... by (COUNTY OFFICIAL) (DEPUTY)

CERTIFIED RECORD OF LAND CORNER MONUMENTATION

HISTORY OF ORIGINAL CORNER ESTABLISHED:

Corner originally established by Rufus Moore under GLO contract number 451 dated June 12th, 1882. Surveyor General field notes state:

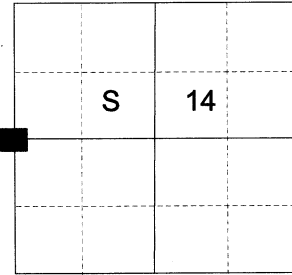
Set a basalt stone 14x12x10, 10 inches in the ground for 1/4 section corner marked 1/4 on W. face, and raised a mound of stone alongside, pits impracticable.

In 1985 Duane Griffith found no original evidence. Union County Monumentation Record 133-85R states: At proportionate distance, I set a 2 1/2" x 30" aluminum pipe with aluminum cap marked as shown, 19" in the ground with surrounding mound of stone, from which:

A 5/8" x 30" iron pin with plastic cap marked BGA Survey Marker bears N87°E, 8.21 feet.

A 5/8" x 30" iron pin with plastic cap marked BGA Survey Marker bears S49°W, 13.08 feet.

T 4 S R 35 E L-17



Set steel fence post approx. 5 ft. South with 54-4 and 54-2 signs attached.

DESCRIPTION OF CORNER EVIDENCE FOUND:

Found a 2 1/2" aluminum pipe, 6" above ground, with 2 1/2" aluminum cap marked as shown below with 3 ft. diam. mound of stone, from which:

A 5/8" iron pin bears North 87° East a dist. of 8.20 ft., 4" above ground with no cap.

A 5/8" iron pin bears South 49° West a dist. of 13.00 ft., 1" above ground with no cap.

Fence post with yellow sign falls 5' South.

DESCRIPTION OF MONUMENT AND ACCESSORIES I ESTABLISHED TO PERPETUATE THE ORIGINAL LOCATION OF THIS CORNER:

From the aluminum pipe monument:

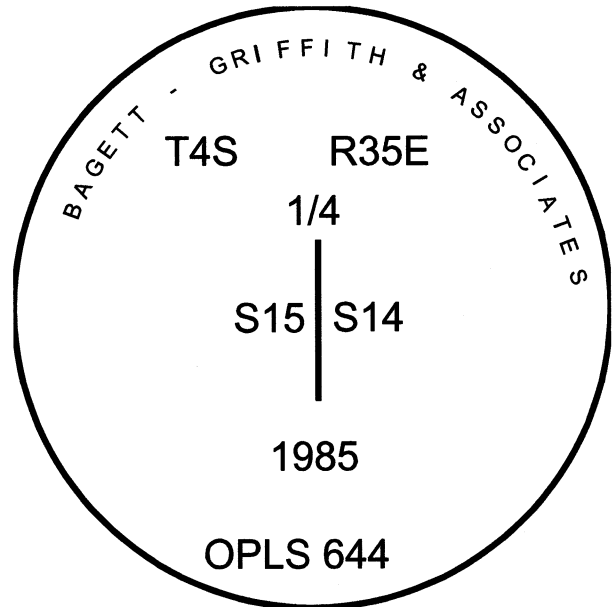
NEW BEARING OBJECTS:

A 5/8" x 15" iron pin bears South 23°28' East, a dist. of 14.31 ft., with 1 1/2" aluminum cap marked SE RP.

A 5/8" x 20" iron pin bears North 63°50' West, a dist. of 14.28 ft., with 1 1/2" aluminum cap marked NW RP.

I hereby certify that the corner was perpetuated on December 11, 2020.

Witness: Kyle A. Tucker



REGISTERED
PROFESSIONAL
LAND SURVEYOR

Jeffrey S. HSU
OREGON
June 2, 2010
JEFFREY S. HSU
83571

Renewal Date: June 30, 2021

UNION COUNTY
SURVEYOR
Date Received 12/15/20
Date Filed 12/15/20
Filed By *D.L. Gilman*
File Number 094-2020R

I used a Leica GS18 with RTK in the establishment of the new accessories. Basis of Bearing is derived from the Oregon Coordinate Reference System Pendleton-LaGrande. The distances and bearings are to the center of the aluminum caps.

HORIZONTAL CONTROL DATA

UNION COUNTY, OREGON

OREGON STATE PLANE, NORTH ZONE (3601)

STA NAME: 2020053

QUARTER CORNER COMMON TO SECTIONS 14 AND 15

TWP. 4 S RGE. 35 E.

GEODETIC COORD: NAD 83(91)

DATE TIED: December 11, 2020

LAT: 45 ° 13 ' 5.41131 " N

SURVEYOR: RICK G. ROBINSON
OPLS 2219

LONG: 118 ° 24 ' 13.92161 " W

FIRM: BAGETT, GRIFFITH, & BLACKMAN
2006 ADAMS AVENUE
LAGRANDE, OR 97850
(541) 963-6092

SP. COOR: NAD 83(91)

N: 572640.039 INT FT.

E: 8742156.375 INT FT.

TYPE: GPS

THETA: 1 ° 29 ' 11.573276 "

ORDER: SECOND CLASS: 1

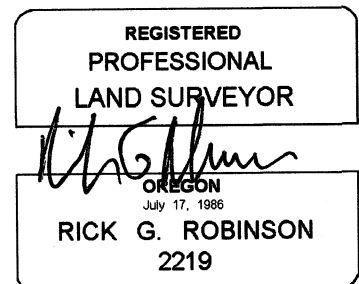
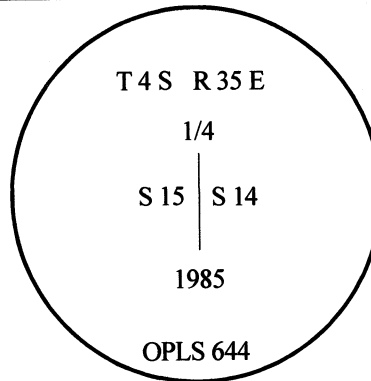
SCALE FACTOR: 0.9998949538

ELEV: 3732.25 US FT.

ELEV: DATUM: NGVD 29

COMMENTS:

2 1/2" aluminum pipe with 2 1/2" aluminum cap
marked as shown.



Renewal Date: December 31, 2020

1 METER = 3.2808333333... US FEET = 39.37 INCHES

1 METER = 3.280839895 INT'L FEET OR 1 INCH = 2.54 CM

TO CALCULATE ELEVATION FACTOR (IN THE NORTH AMERICAN CONTINENT)

DIVIDE 20,906,000 BY (20,906,000 + ELLIPSOID ELEV. IN FEET)