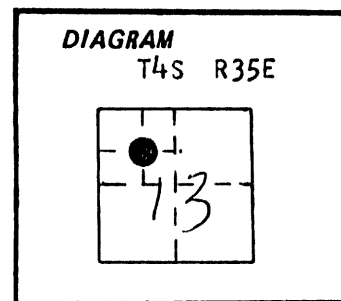


CERTIFIED RECORD OF LAND CORNER MONUMENTATION

History of original corner establishment:
Corner not previously established.



Description of corner evidence found:

None

UNION COUNTY SURVEYOR

Date Received 12-5-85

Date Filed 12-6-85

By G. LANGLITZ, DEPUTY

File No. 131-85 R

See map of survey dated November 1985.

Description of monument and accessories I established to perpetuate the original location of this corner: At position determined by survey, I set a 2½"x30" aluminum pipe 24 inches in the ground with surrounding mound of stone, from which:

A 12" Douglas Fir bears N75°E, 30.12 feet marked X BT.

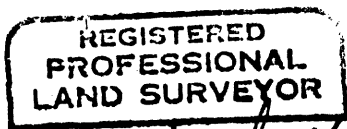
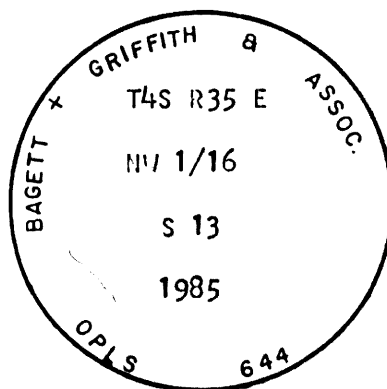
An 11" Douglas Fir bears S13°E, 25.28 feet marked NW 1/16 S 13 BT.

Set a steel fence post approximately 5 feet North with 54-9 and 54-2 sign attached.

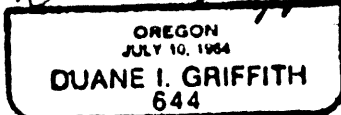
Set a steel fence post approximately 5 feet West with 54-2 sign attached.

Corner set 10/18/85

Witness: Greg Blackman, Rick Robinson, Stratton French



Handwritten signature of Duane I. Griffith



Brass washer nailed to BT blaze. Used steel tape and magnetic compass with 20° East declination. Measured to 50d spike set in right side of tree when facing tree, unless otherwise stated.

Office of..... County of.....

State of....., I hereby certify that the within instrument was filed in this office for record on the..... day of....., 19.....

..... by
(COUNTY OFFICIAL) (DEPUTY)