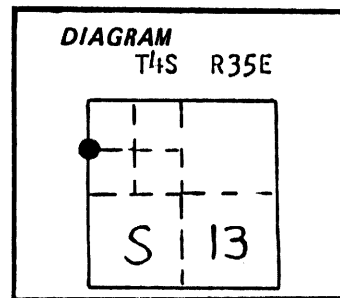


CERTIFIED RECORD OF LAND CORNER MONUMENTATION

K-21

History of original corner establishment:
Corner not previously established.



Description of corner evidence found:

None

UNION COUNTY SURVEYOR

Date Received 12-5-85

Date Filed 12-6-85

By G. LANGLITZ, DEPUTY

File No. 130-85 R

See map of survey dated November 1985.

Description of monument and accessories established to perpetuate the original location of this corner: At position determined by survey, I set a 2 1/2"x30" aluminum pipe with aluminum cap marked as shown, 20 inches in the ground with surrounding mound of stone, from which:

A 5/8"x30" iron pin with plastic cap marked BGA Survey Marker bears North 5.06 Feet.

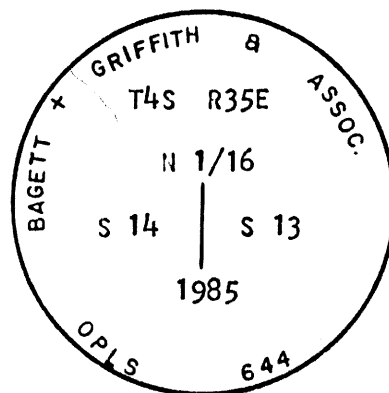
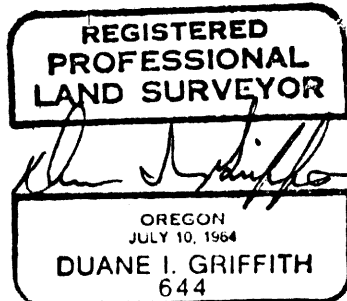
A 5/8"x30" iron pin with plastic cap marked BGA Survey Marker bears East, 4.23 feet. Reference pins set next to steel fence post described below.

Set a steel fence post approximately 5 feet North with 54-9 and 54-2 sign attached.

Set a steel fence post approximately 5 feet East with a 54-2 sign attached.

Corner set 10/15/85

Witness: Rick Robinson



Brass washer nailed to BT blaze. Used steel tape and magnetic compass with 20° East declination. Measured to 50d spike set in right side of tree when facing tree, unless otherwise stated.

Office of..... County of.....
 State of....., I hereby certify that the within instrument was filed in this office
 for record on the..... day of....., 19.....
 by
 (COUNTY OFFICIAL) (DEPUTY)