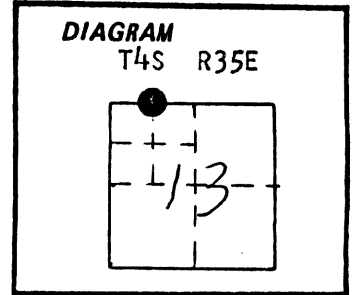


CERTIFIED RECORD OF LAND CORNER MONUMENTATION

History of original corner establishment:
Corner not previously established.



Description of corner evidence found:

None

UNION COUNTY SURVEYOR

Date Received 12-5-85

Date Filed 12-6-85

By G. LANGLITZ DEPUTY

File No. 128-85 R

See map of survey dated November 1985.

Description of monument and accessories established to perpetuate the

original location of this corner: At position determined by survey, I set a 2 1/2"x30" aluminum pipe with aluminum cap marked as shown, 27 inches in the ground with surrounding mound of stone from which:

A 5/8"x30" iron pin with plastic cap marked BGA Survey Marker bears South 4.83 feet.

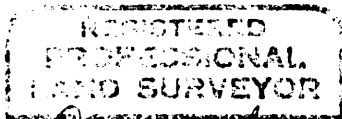
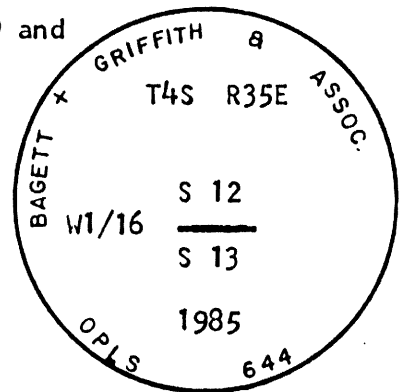
A 5/8"x30" iron pin with plastic cap marked BGA Survey Marker bears West 4.65 feet. Both pins are set next to fence posts, with signs described below.

Set steel fence post approximately 5 feet South with 54-9 and 54-2 signs attached.

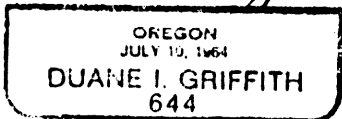
Set steel fence post approximately 5 feet West with 54-2 sign attached.

Corner set 10/18/85

Witness: Greg Blackman, Rick Robinson, Stratton French



Handwritten signature of Duane I. Griffith



Brass washer nailed to BT blaze. Used steel tape and magnetic compass with 20° East declination. Measured to 50d spike set in right side of tree when facing tree, unless otherwise stated.

Office of..... County of.....

State of....., I hereby certify that the within instrument was filed in this office or record on the..... day of....., 19.....

..... by
(COUNTY OFFICIAL) (DEPUTY)

7100-57 (9/71)