

7-69A

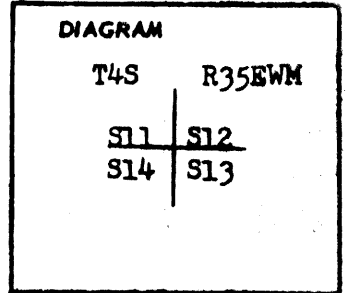
CERTIFIED RECORD OF LAND CORNER MONUMENTATION

11 22

5-21

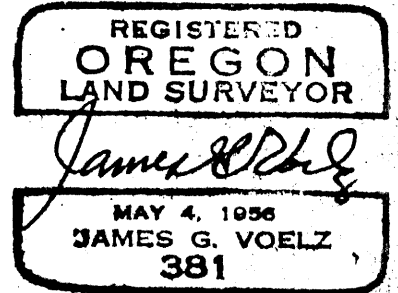
History of original corner establishment:

Original survey by contract in 1883  
 The original notes state;  
 North between sections 13 and 14 and set corner common  
 to 11,12,13 and 14 T4S, R35E. Set post 300 ft below point  
 of entering timber from which  
 A 5" fir bears N40°E 3 lks distance marked T4S,R35E S12 BT.  
 A 6" pine bears N18°W 10 lks distance marked T4S, R35E S11 BT.  
 A 26" fir S70°W 15 lks distance marked T4S, R35E S14 BT.  
 A 8" fir bears S25°E 52 lks distance marked T4S, R35E S13 BT.



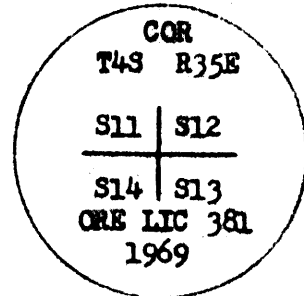
Description of corner evidence found:

A skid road has removed all evidence other than a standing fir marked T4S R35E S13 BT.



Description of monument and accessories I established to perpetuate the original location of this corner

At the position of the corner I set a 2" galvanized pipe 30" long with a bronze cap on top and a 8" plate welded on the bottom. The pipe is set 23" deep and hole back filled with stone and soil



I stamped the disk

From the corner the original bearing tree is; A fir 12" bears S25°E 52 lks marked T4S R35E S13 BT  
 I established three new bearing trees as follows;  
 A fir 8" in diameter bears N33°W 29.8 ft. marked with scribe T4S R35E S11 BT.  
 A fir 18" in dia bears N53°E 98 ft distance marked with scribe T4S R35E S12 BT.  
 A fir 6" in dia. bears S80°W 13.5 ft distance marked with scribe T4S R35E S14 BT. ( distance measured to BT scribe at base of trees)  
 I placed a steel fence post at the corner with USFS sign 544. I also placed USFS bearing tree signs on the four bearing trees. Placed National Forest Boundary marker to indicate forest land to south and east.

Office of County Surveyor County of Union  
 State of Oregon, I hereby certify that the within instrument was filed in this office  
 for record on the 13 day of July, 1969, at 9:00 o'clock P. m., (a.m.)  
C. Surveyor by James G. Voelz  
 (COUNTY OFFICIAL)

UNION COUNTY  
 SURVEYOR

Date Received \_\_\_\_\_  
 Date Filed \_\_\_\_\_  
 By \_\_\_\_\_  
 File No. 465-84R

# HORIZONTAL CONTROL DATA

## UNION COUNTY, OREGON

### OREGON STATE PLANE, NORTH ZONE (3601)

STA NAME: 201544

SECTION CORNER COMMON TO SECTIONS 11, 12, 13 AND 14

TWP. 4 S. RGE. 35 E.

GEODETIC COORD: NAD 83(91)

DATE TIED: November 5, 2015

LAT: 45 ° 13 ' 31.31539 " N

SURVEYOR: RICK G. ROBINSON  
OPLS 2219

LONG: 118 ° 23 ' 0.46420 " W

FIRM: BAGETT, GRIFFITH, & BLACKMAN  
2006 ADAMS AVENUE  
LAGRANDE, OR 97850  
(541) 963-6092

SP. COOR: NAD 83(91)

N: 575399.575 INT FT.

E: 8747343.649 INT FT.

TYPE: GPS

THETA: 1 ° 30 ' 3.66824262 "

ORDER: SECOND CLASS: 1

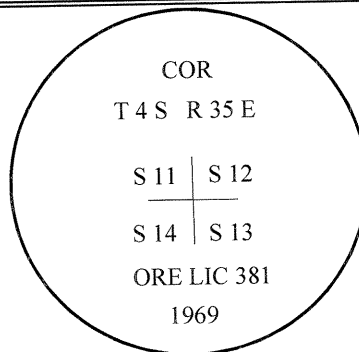
SCALE FACTOR: 0.9998950697

ELEV: 3643.04 US FT.

ELEV: DATUM: NGVD 29

**COMMENTS:**

2 ½" brass cap monument marked  
as shown



REGISTERED  
PROFESSIONAL  
LAND SURVEYOR

*Rick G. Robinson*  
OREGON  
July 17, 1986  
RICK G. ROBINSON  
2219

Renewal Date: December 31, 2016

1 METER = 3.2808333333... US FEET = 39.37 INCHES

1 METER = 3.280839895 INT'L FEET OR 1 INCH = 2.54 CM

TO CALCULATE ELEVATION FACTOR ( IN THE NORTH AMERICAN CONTINENT)

DIVIDE 20,906,000 BY (20,906,000 + ELLIPSOID ELEV. IN FEET)