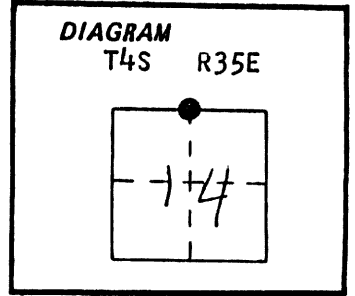


CERTIFIED RECORD OF LAND CORNER MONUMENTATION

J-19

History of original corner establishment: Corner established by Rufus S. Moore under General Land office contract no. 451, dated June 12, 1882. Surveyor General Records states: Set a basalt stone 14"x9"x7", 10 inches in the ground for 1/4 section corner marked 1/4 of N face, from which:



An Alder 6 inches in diameter bears N30°E 28 lks. distant marked 1/4S BT

A Willow 9 inches in diameter bears S45°E, 2 lks. distant, marked 1/4S BT.

No record of subsequent remonumentation was found in County Records. Description of corner evidence found:

NONE

UNION COUNTY SURVEYOR
Date Received 12-5-85
Date Filed 12-6-85
By G. LANGLITZ, DEPUTY
File No. 127-85R

See map of survey dated November 1985.

Description of monument and accessories I established to perpetuate the original location of this corner: At proportionate distance, I set a 2 1/2"x30" aluminum pipe with aluminum cap marked as shown, 29 inches in the ground with surrounding mound of stone from which:

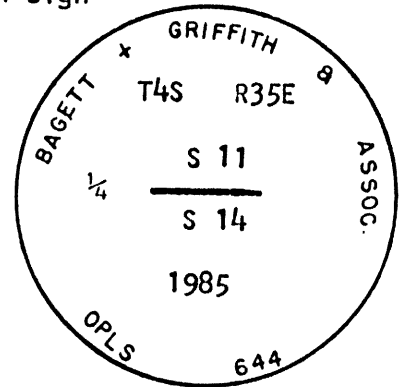
A 5/8" iron pin with plastic cap marked BGA Survey Marker, bears S24°W, 9.63 feet

A 5/8"x30" iron pin with plastic cap marked BGA Survey Marker bears N64°W 8.99 feet.

Set a steel fence post approximately 5 feet North with 54-4 sign attached.

Corner set 10/16/85

Witness: Greg Blackman, Rick Robinson, Stratton French



REGISTERED PROFESSIONAL LAND SURVEYOR

[Handwritten signature]

OREGON JULY 10, 1984 DUANE I. GRIFFITH 644

Brass washer nailed to BT blaze. Used steel tape and magnetic compass with 20° East declination. Measured to 50d spike set in right side of tree when facing tree, unless otherwise stated.

Office of..... County of.....
State of....., I hereby certify that the within instrument was filed in this office for record on the..... day of....., 19.....

..... by (COUNTY OFFICIAL) (DEPUTY)

HORIZONTAL CONTROL DATA

UNION COUNTY, OREGON

OREGON STATE PLANE, NORTH ZONE (3601)

STA NAME: 201545

1/4 SECTION CORNER COMMON TO SECTIONS 11 AND 14

TWP. 4 S. RGE. 35 E.

GEODETIC COORD: NAD 83(91)

DATE TIED: November 5, 2015

LAT: 45 ° 13 ' 31.45999 " N

SURVEYOR: RICK G. ROBINSON
OPLS 2219

LONG: 118 ° 23 ' 37.20429 " W

FIRM: BAGETT, GRIFFITH, & BLACKMAN
2006 ADAMS AVENUE
LAGRANDE, OR 97850
(541) 963-6092

SP. COOR: NAD 83(91)

N: 575345.504 INT FT.

E: 8744714.792 INT FT.

TYPE: GPS

THETA: 1 ° 29 ' 37.6126866 "

ORDER: SECOND CLASS: 1

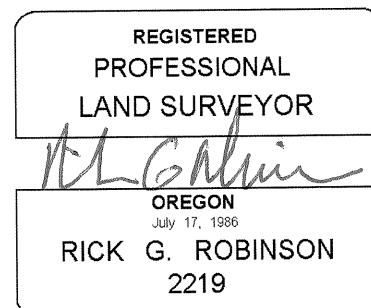
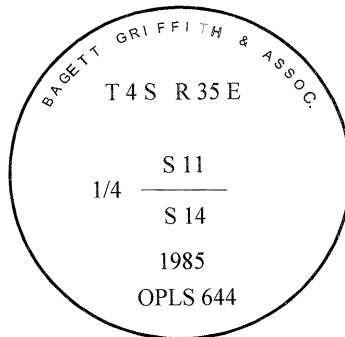
SCALE FACTOR: 0.9998950704

ELEV: 3412.47 US FT.

ELEV: DATUM: NGVD 29

COMMENTS:

2 1/2" aluminum cap monument marked
as shown



Renewal Date: December 31, 2016

1 METER = 3.2808333333... US FEET = 39.37 INCHES

1 METER = 3.280839895 INT'L FEET OR 1 INCH = 2.54 CM

TO CALCULATE ELEVATION FACTOR (IN THE NORTH AMERICAN CONTINENT)

DIVIDE 20,906,000 BY (20,906,000 + ELLIPSOID ELEV. IN FEET)