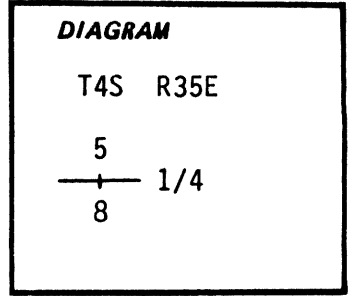


CERTIFIED RECORD OF LAND CORNER MONUMENTATION

E-7

History of original corner establishment:



Original establishment by Rufus Moore in 1882:

Set a basalt stone 16x13x6 in., 11 in. in the ground for 1/4 Sec. Cor., marked "1/4" on North face, from which:

- A Pine 15 in. diam. bears S28°W 88 lks. dist. marked 1/4 S BT.
- A Pine 30 in. diam. bears N26°E 130 lks. dist. marked 1/4 S BT.

Description of corner evidence found:

Found the remains of the original bearing trees:

- A Ponderosa Pine (orig. S.W. bearing tree) uprooted and down, badly decayed, size indeterminate, with scribing "S BT" visible on a previously opened double blaze;
- And a 32" Ponderosa Pine Stump, rotting, with scribing "BT" visible on an exposed single blaze, (orig. N.E. bearing tree).

The original corner stone was not found.



Description of monument and accessories I established to perpetuate the original location of this corner:

At the original corner position determined by reference to the original bearing trees, we set a 2"x30" aluminum pipe, 24" in the ground and supported in a mound of stone 3 ft. diameter at base to top of pipe, with aluminum cap marked:

T4S R35E
 S5 1/4
 S8
 PLS 1099
 1984

From which:

The remains of the original bearing trees:

- The standing position of the blazed face of the original S.W. bearing tree bears S23°W 58.1 feet,
- The blazed face of the original N.E. bearing tree, a 32" Ponderosa Pine stump, bears N21°E 85.8 ft.,

And new bearing trees:

- A 12" Ponderosa Pine, scribed "1/4 S5 BT" on a double blaze bears N39°E 55.3 feet,
- And a 16" Ponderosa Pine, scribed "1/4 S8 BT" on a double blaze bears S31°E 34.9 ft.

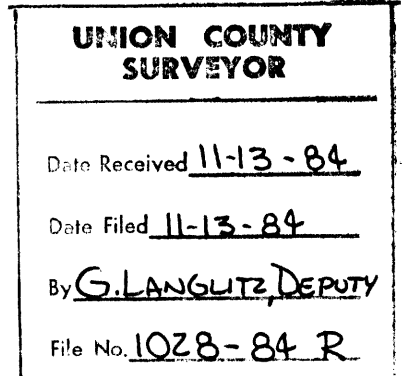
Attached brass washer marked "LS 1099" to lower blaze of new BT's. Corner is located on a steep S.E. slope overlooking Meadow Creek.

Magnetic Compass (20° East Declination)
Steel Tape

October 23, 1984

Witnesses:

Gary Langlitz, LS 1099
M.R. Humiston



Office of..... County of.....
 State of....., I hereby certify that the within instrument was filed in this office
 for record on the..... day of....., 19.....

..... by
 (COUNTY OFFICIAL) (DEPUTY)

CERTIFIED RECORD OF LAND CORNER MONUMENTATION

HISTORY OF ORIGINAL CORNER ESTABLISHED:

Corner was established by Rufus S. Moore under GLO contract number 451 dated June 12, 1882. Surveyor General field notes state:

Set a basalt stone 16x13x6 ins. 11 ins. in ground for 1/4 sec. cor. marked 1/4 on North face, from which
 A Pine 15 in. diam. bears S28°W 88 lks. dist. marked 1/4 S BT
 A Pine 30 in. diam. bears N26°E 130 lks. dist. marked 1/4 S BT

In 1984 Gary Langlitz, PLS 1099, found the remains of the original bearing trees. Union County Monumentation record 1028-84R states:

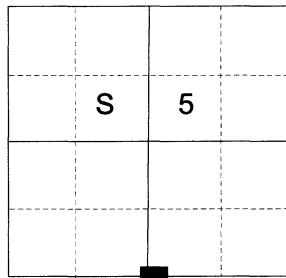
A Ponderosa Pine (orig. S.W. bearing tree) uprooted and down, badly decayed, size indeterminate, with scribing "S BT" visible on a previously opened double blaze.

A 32" Ponderosa Pine Stump, rotting with scribing "BT" visible on an exposed single blaze, (orig. N.E. bearing tree).

At the corner position determined by reference to the original bearing trees, set a 2"x30" aluminum pipe, 24" in the ground and supported in a mound of stone 3 ft. diameter at base to top of pipe, with aluminum cap marked as shown, from which:

A 12" Ponderosa Pine, scribed "1/4 S5 BT" on a double blaze bears N39°E 55.3 feet
 A 16" Ponderosa Pine, scribed "1/4 S8 BT" on a double blaze bears S31°E 34.9 feet

T 4 S R 35 E E-07



DESCRIPTION OF CORNER EVIDENCE FOUND:

Found a 2 1/2" aluminum pipe with 2 1/2" aluminum cap marked as shown below, 10" above ground and in a 3' diam. mound of stone, from which:
 A 15" Ponderosa Pine bears South 28° West, a dist. of 58.10 ft., dead, down, and heavily decayed with scribes visible on previously opened blaze (orig. S.W. bearing tree).
 A 32" Ponderosa Pine Stump bears North 26° East, a dist. of 85.80 ft., dead with scribing BT visible on an exposed blaze (orig. N.E. bearing tree).
 A 16" Ponderosa Pine bears North 39° East, a dist. of 55.30 ft., alive and vigorous with healed blaze
 A 22" Ponderosa Pine bears South 31° East, a dist. of 34.90 ft., alive and vigorous with healed blaze

DESCRIPTION OF MONUMENT AND ACCESSORIES I ESTABLISHED TO PERPETUATE THE ORIGINAL LOCATION OF THIS CORNER:

From the aluminum pipe monument:

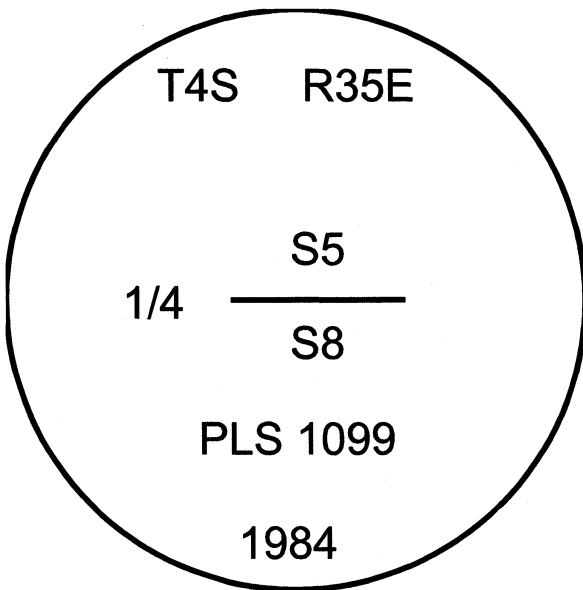
NEW BEARING OBJECTS:

An 11" Ponderosa Pine bears South 14° West, a dist. of 40.15 ft., marked 1/4 S8 BT
 A 19" Ponderosa Pine bears North 83° West, a dist. of 86.50 ft., marked 1/4 S5 BT

Monument falls approx. 3' West of fence corner to East and South bearing fence lines.

I hereby certify that the corner was perpetuated on December 3, 2020.

Witness: Kyle A. Tucker



Renewal Date: June 30, 2021

UNION COUNTY SURVEYOR	
Date Received	12/9/2020
Date Filed	12/9/2020
Filed By	<i>M. C. Miller</i>
File Number	091-2020R

I used a steel tape and magnetic compass in the establishment of the new accessories. I used 14° East declination, the distances are to a 60d spike driven into the right side of the root crown of the bearing trees. A brass washer marked OPLS 83571 is attached to the BT blaze of the new bearing trees.

HORIZONTAL CONTROL DATA

UNION COUNTY, OREGON

OREGON STATE PLANE, NORTH ZONE (3601)

STA NAME: 2020045

1/4 SECTION CORNER COMMON TO SECTIONS 5 AND 8

TWP. 4 S RGE. 35 E.

GEODETIC COORD: NAD 83(91)

DATE TIED: DECEMBER 3, 2020

LAT: 45 ° 14 ' 24.94722 " N

SURVEYOR: RICK G ROBINSON
OPLS 2219

LONG: 118 ° 27 ' 18.84018 " W

FIRM: BAGETT, GRIFFITH, & BLACKMAN
2006 ADAMS AVENUE
LAGRANDE, OR 97850
(541) 963-6092

SP. COOR: NAD 83(91)

N: 580353.124 INT FT.

E: 8728721.171 INT FT.

TYPE: GPS

THETA: 1 ° 27 ' 0.43161565 "

ORDER: SECOND CLASS: 1

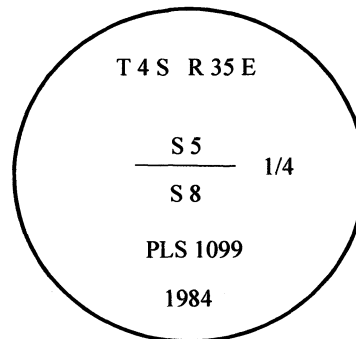
SCALE FACTOR: 0.9998953597

ELEV: 3709.93 US FT.

ELEV: DATUM: NGVD 29

COMMENTS:

2" aluminum pipe with 2 1/2" aluminum cap
marked as shown, set in mound of stone



REGISTERED
PROFESSIONAL
LAND SURVEYOR

Rick G. Robinson

OREGON
July 17, 1988
RICK G. ROBINSON
2219

Renewal Date: December 31, 2020

1 METER = 3.2808333333... US FEET = 39.37 INCHES

1 METER = 3.280839895 INT'L FEET OR 1 INCH = 2.54 CM

TO CALCULATE ELEVATION FACTOR (IN THE NORTH AMERICAN CONTINENT)

DIVIDE 20,906,000 BY (20,906,000 + ELLIPSOID ELEV. IN FEET)