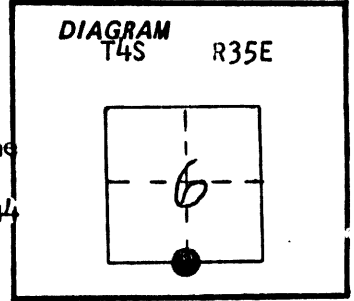


CERTIFIED RECORD OF LAND CORNER MONUMENTATION

History of original corner establishment: Corner established by Rufus S. Moore under General Land office contract no. 451, dated June 12, 1882. Surveyor General Records states: Set a basalt stone 40"x15"x4", 30 inches in the ground for 1/4 section corner, marked 1/4 on West face and raised a mound of stone alongside. Corner found by survey number 43-76 by Duane I. Griffith OPLS 644 Plat states: Found GLC corner, set 3/8"x10" spike at GLO corner.



No record of subsequent remonumentation was found in County Records.

Description of corner evidence found:

Found stone 40"x15"x4", marked 1/4

Found spike as per survey number 43-76

UNION COUNTY SURVEYOR

Date Received 12-5-85

Date Filed 12-6-85

By G. LANGLITZ DEPUTY

File No. 113-85 R

See map of survey dated November 1985.

Description of monument and accessories I established to perpetuate the original location of this corner:

In place of spike, I set a 2 1/2"x30" aluminum pipe with aluminum cap marked as shown, 13" in the ground with surrounding mound of stone from which;


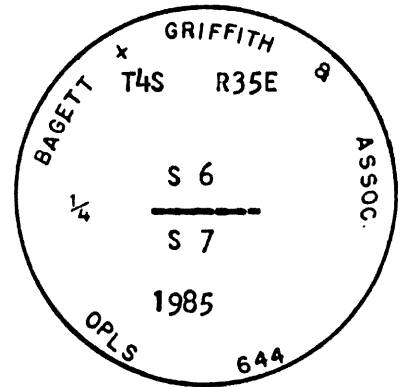
A 5/8"x30" iron pin with plastic cap marked BGA Survey marker bears N36°E, 23.89 feet, in a fence jack.

A 5/8"x30" iron pin with plastic cap marked BGA Survey Marker bears S47°W, 10.47 feet, in a fence jack.

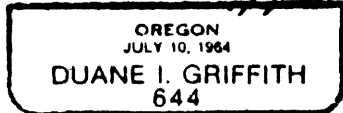
Set a steel fence post approximately 5 feet South, with 54-4 sign attached.

Corner set 10/21/85

Witness: Greg Blackman, Rick Robinson



Duane I. Griffith



Brass washer nailed to RT blaze. Used steel tape and magnetic compass with 20° East declination. Measured to 50d spike set in right side of tree when facing tree, unless otherwise stated.

Office of..... County of.....
 State of....., I hereby certify that the within instrument was filed in this office
 for record on the..... day of....., 19.....
 by
 (COUNTY OFFICIAL) (DEPUTY)