

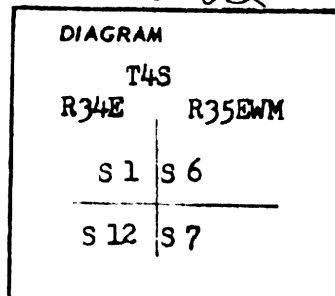
19-70A

22

CERTIFIED RECORD OF LAND CORNER MONUMENTATION

1  
E-25

History of original corner establishment:  
Corner established by General Land Office contract survey  
The original notes state:  
North between sections 7 and 12.  
Set post for corner to sections 1, 6, 7, and 12 from which;  
Pine 14" dia bears N5°E 91 lks dist marked T4S R35E S6BT  
Pine 26" dia bears S11°E 61 lks dist marked T4S R35E S7BT  
Pine 22" dia bears S89°W 14 lks dist marked T4S R34E S12BT



Description of corner evidence found:

Found 23" Pine, N15°E, in good shape with a visible scribe.  
Found 28" Pine, S89°W, in good shape with a visible scribe.

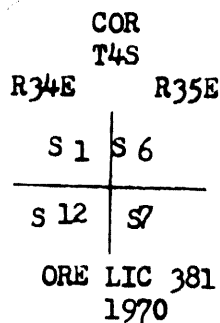
Description of monument and accessories I established to perpetuate the original location of this corner

At the position of the corner I set a 30" galvanized pipe with an eight inch plate welded to bottom and a bronze cap on top. The hole was back filled with stone and tamped soil.

I stamped the disk.

From the monument the original bearing trees were;  
Pine 23" dia, N. 5°E and scribed T4S R35E S6BT  
Pine 28" dia, S89°W and scribed T4S R34E S12BT.  
I established the following new bearing trees;  
Pine 6" dia N51°W at a distance of 19.2 ft. and scribed T4S R34E S1 BT  
Yellow Pine 20" dia, S44°E at a distance of 69 ft. and scribed T4S R35E S7 BT.

The distance measured to center of respective trees on level. I placed bearing tree signs on both old and new bearing trees and painted stripe around trees. I placed a steel fence post with USFS sign 54-4 attached near the corner and indicated USFS land to the southeast by placing USFS sign 54-2 on the steel post.



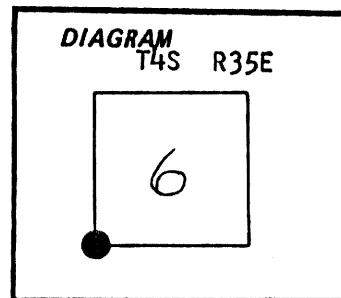
Office of ..... County Surveyor ..... County of ..... Union  
State of ..... Oregon ..... I hereby certify that the within instrument was filed in this office  
for record on the 4th day of August ..... 19.70, at 4 o'clock P.m., (signed)  
County Surveyor ..... by .....  
(COUNTY OFFICIAL)

UNION COUNTY SURVEYOR	
Date Received	_____
Date Filed	_____
By	_____
File No.	463-84R

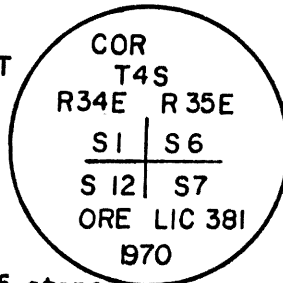
**CERTIFIED RECORD OF LAND CORNER MONUMENTATION**

E-1

History of original corner establishment: Corner established by Jacob C. Cooper under General Land Office contract no. 397, dated July 1, 1881. Surveyor General Records states:



Corner remonumented in 1970 by James G. Voelz, OPLS 381, his record states: Set a 30" pipe with bronze cap marked as shown. I establish the following new bearing trees:



A pine 6 inches in diameter N51°W, 19.2 feet, scribed T4S R34E S1 BT.

A Yellow Pine 20 inches in diameter, S44°E, 69 feet scribed T4S R35E S7 BT

No record of subsequent remonumentation was found in County Records.  
Description of corner evidence found:

Found 2½" iron pipe with brass cap marked as shown below, in small mound of stone, 20 inches exposed with steel fence post approximately 5 feet west with 54-4 and 54-2 sign attached.

Found Original BTS.

A 24" Ponderosa Pine bears N5E 91 lks. scribes visible, alive and vigorous.

A 22" Ponderosa Pine snag bears S89°W 14 lks. scribes visible.

Voelz BTS.

A 20" Ponderosa Pine bears S44°E, 69.0 feet scribes visible, alive and vigorous.

An 8" Ponderosa Pine snag, N51°W, 19.2 feet, scribes visible.

See map of survey dated November 1985.

Description of monument and accessories I established to perpetuate the original location of this corner: Raised mound of stone around existing monument.

From which:

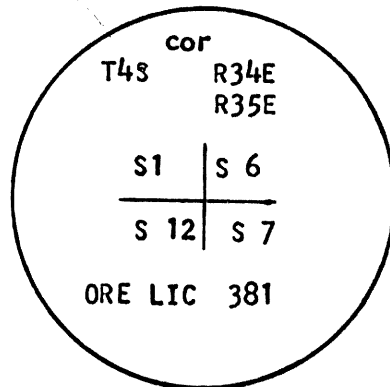
New BTs

A 21" Ponderosa Pine bears S69°W, 69.59 feet, marked T4S R34E S12 BT

A 19" Ponderosa Pine bears N84°W, 28.46 feet, marked T4S R34 E S1 BT

Trees taken 10/21/85

Witness: Greg Blackman, Rick Robinson



**UNION COUNTY SURVEYOR**

---

Date Received 12-5-85

Date Filed 12-6-85

By G. LASHLITZ, DEPUTY

File No. 112-85R

**REGISTERED PROFESSIONAL LAND SURVEYOR**

*Duane I. Griffith*

OREGON  
JULY 10, 1964  
**DUANE I. GRIFFITH**  
644

Brass washer nailed to BT blaze. Used steel tape and magnetic compass with 20° East declination. Measured to 50d spike set in right side of tree when facing tree, unless otherwise stated.

Office of..... County of.....  
State of....., I hereby certify that the within instrument was filed in this office for record on the..... day of....., 19.....  
..... by .....  
(COUNTY OFFICIAL) (DEPUTY)