

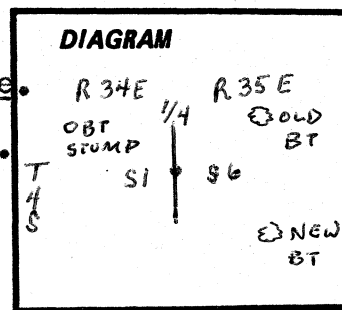
CERTIFIED RECORD OF LAND CORNER MONUMENTATION

**History of original corner establishment:**

Original corner was established in 1882 by Rufus Moore.

Set 3 1/2' long, 3" square, 18" post in ground for 1/4 sec. corner marked 1/4 S on east and west faces. From which:

- A 30" Pine bears N 68°W, 17 links. (11.2')
- A 26" Pine bears N 47°E, 102 links. (67.3')



**Description of corner evidence found:**

A 33" Ponderosa Pine with visible scribe bears N 47°E, 67.3'. Small pieces of scribed wood laying on ground in front of a rotted stump bears N 68°W, 11.2'.

**UNION COUNTY SURVEYOR**

---

Date Received 10-2-86

Date Filed 10-13-86

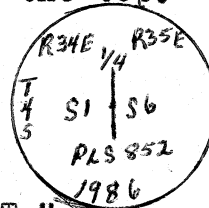
By G. LANGRISH DEPUTY

File No. 164-86R

SEE SURVEY  
35-86

**Description of monument and accessories I established to perpetuate the original location of this corner:**

Set a 2"x 30" galvanized iron pipe with 2 1/2" brass cap attached. Pipe is set in ground 27" and a collar of stones is built up to 1" below the top. The brass cap is marked:



**New Bearing Tree:**

A 15" Ponderosa Pine bears: " S 46°30'E, 47.2'" scribed " 1/4 S 6 B.T." on a single blaze. A 3/4" aluminum washer marked "RLS 852" is nailed between the letters B and T. The tree is painted with a 6" red band and has U.S.F.S. Bearing Tree and Land Survey Monument signs attached.

A steel fence post is set 5' from the brass cap with a USFS Land Survey Monument sign attached.

I hereby certify the above corner point was perpetuated as hereon described July 18, 1986.

**REGISTERED PROFESSIONAL LAND SURVEYOR**

*David L. Haddock*

**OREGON**  
JULY 12, 1988  
**DAVID L. HADDOCK**  
852

Office of..... County of.....  
State of....., I hereby certify that the within instrument was filed in this office  
for record on the..... day of....., 19.....  
..... by .....

(COUNTY OFFICIAL) (DEPUTY)

**CERTIFIED RECORD OF LAND CORNER MONUMENTATION**

**HISTORY OF ORIGINAL CORNER ESTABLISHED:**

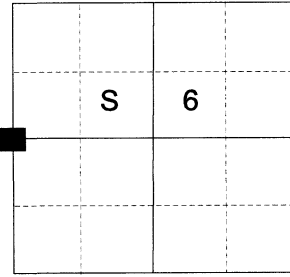
Corner was established by Rufus S. Moore under GLO contract number 451 dated June 12, 1882. Surveyor General field notes state:

Set 3 1/2' long, 3" square, 18" post in ground for 1/4 sec. cor. marked 1/4S on East and West faces from which:

A Pine 30 in. diam. bears N68°W 17 lks. dist. marked 1/4 S BT

A Pine 26 in. diam. bears N47°E 102 lks. dist. marked 1/4 S BT

T 4 S R 35 E C01



In 1986 David Haddock, PLS 852, found the remains of the original North East bearing tree. Union County Monumentation record 164-86R states: At record distance and bearing from found bearing tree, set a 2"x30" galvanized iron pipe with 2 1/2" brass cap attached. Pipe is set in ground 27" with a collar of stone up to 1" of top of cap from which:

A 15" Ponderosa Pine, bears S46°30'E, 47.2' scribed 1/4 S BT.

**DESCRIPTION OF CORNER EVIDENCE FOUND:**

Found a 2 1/2" iron pipe with 2 1/2" brass cap marked as shown below, 2" above ground and in a 3' diam. collar of stone, from which:

A 36" Ponderosa Pine bears North 47° East, a dist. of 67.30 ft., alive and vigorous with healed blaze(orig. S.W. bearing tree).

A 17" Ponderosa Pine bears South 46° East, a dist. of 47.20 ft., alive and vigorous with healed blaze. dead with scribing BT visible on an exposed blaze(orig. N.E. bearing tree).

**DESCRIPTION OF MONUMENT AND ACCESSORIES I ESTABLISHED TO PERPETUATE THE ORIGINAL LOCATION OF THIS CORNER:**

From the iron pipe monument:

**NEW BEARING OBJECTS:**

An 11" Ponderosa Pine bears South 71° West, a dist. of 50.00 ft., marked 1/4 S1 BT

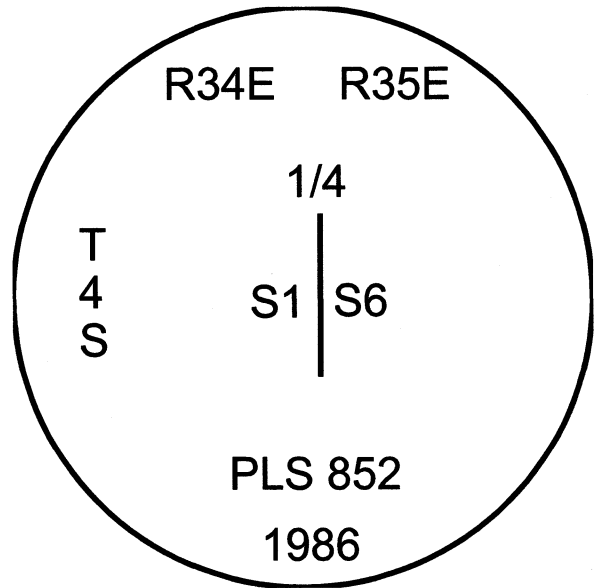
An 11" Ponderosa Pine bears North 16° West, a dist. of 24.15 ft., marked 1/4 S1 BT

Monument falls approx. 3' West of fence corner to North and South bearing fence lines.

A fencepost falls South approx. 5 ft.

I hereby certify that the corner was perpetuated on December 1, 2020.

Witness: Kyle A. Tucker



Renewal Date: June 30, 2021

UNION COUNTY SURVEYOR  
Date Received 12/9/2020  
Date Filed 12/9/2020  
Filed By *Neil G. Klein*  
File Number 088-26202

I used a steel tape and magnetic compass in the establishment of the new accessories. I used 14° East declination, the distances are to a 60d spike driven into the right side of the root crown of the bearing trees. A brass washer marked OPLS 83571 is attached to the BT blaze of the new bearing trees.

**HORIZONTAL CONTROL DATA**  
**UNION COUNTY, OREGON**  
**OREGON STATE PLANE, NORTH ZONE (3601)**

STA NAME: 2020043

1/4 SECTION CORNER COMMON TO SECTIONS 1 AND 6

TWP. 4 S RGE. 34 & 35 E.

GEODETIC COORD: NAD 83(91)

DATE TIED: DECEMBER 1, 2020

LAT: 45 ° 14 ' 52.20738 " N

SURVEYOR: RICK G ROBINSON  
OPLS 2219

LONG: 118 ° 29 ' 6.15320 " W

FIRM: BAGETT, GRIFFITH, & BLACKMAN  
2006 ADAMS AVENUE  
LAGRANDE, OR 97850  
(541) 963-6092

SP. COOR: NAD 83(91)

N: 582920.097 INT FT.

E: 8720976.695 INT FT.

TYPE: GPS

THETA: 1 ° 25 ' 44.3267187 "

ORDER: SECOND CLASS: 1

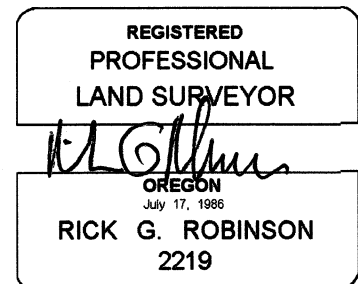
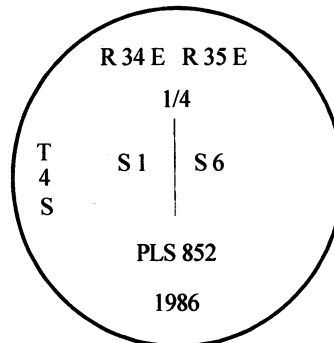
SCALE FACTOR: 0.9998955329

ELEV: 3651.99 US FT.

ELEV: DATUM: NGVD 29

**COMMENTS:**

2" iron pipe with 2 1/2" brass cap marked as shown, set in mound of stone



Renewal Date: December 31, 2020

1 METER = 3.2808333333... US FEET = 39.37 INCHES

1 METER = 3.280839895 INT'L FEET OR 1 INCH = 2.54 CM

TO CALCULATE ELEVATION FACTOR ( IN THE NORTH AMERICAN CONTINENT)

DIVIDE 20,906,000 BY (20,906,000 + ELLIPSOID ELEV. IN FEET)