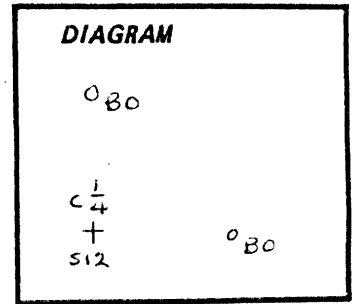


CERTIFIED RECORD OF LAND CORNER MONUMENTATION

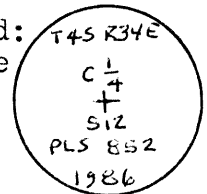
History of original corner establishment:  
Not previously set.



Description of corner evidence found:  
Not previously set.

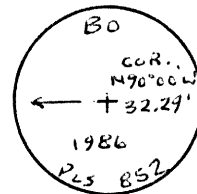
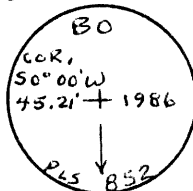
Description of monument and accessories I established to perpetuate the original location of this corner:

Set a 2" x 30" galvanized iron pipe with 2 1/2" brass cap marked: Pipe is set into ground 6" in a mound of stone. A steel fence post is set 5' from the brass cap with a USFS Land Survey Monument sign attached.



Bearing Objects:

Set two 1/2" x 24" steel reinforcing bars 12" into ground and attached 2" aluminum caps marked as shown below:



I certify the above corner point was established as hereon described on September 9, 1986.

See Survey  
35-86

**UNION COUNTY  
SURVEYOR**

---

Date Received 10-2-86

Date Filed 10-13-86

By G. LANGLIZ DEPUTY

File No. 154-86R

REGISTERED  
PROFESSIONAL  
LAND SURVEYOR

*David L. Haddock*

OREGON  
JULY 12, 1968  
DAVID L. HADDOCK  
852

Office of..... County of.....  
State of....., I hereby certify that the within instrument was filed in this office  
for record on the..... day of....., 19.....  
..... by .....

(COUNTY OFFICIAL)

(DEPUTY)