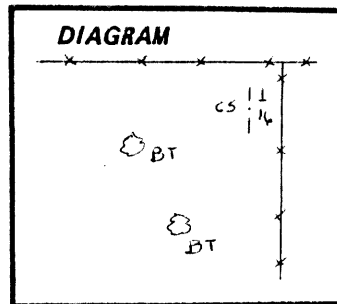


CERTIFIED RECORD OF LAND CORNER MONUMENTATION

History of original corner establishment:

Not previously set.

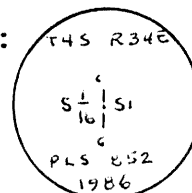


Description of corner evidence found:

Not previously set.

Description of monument and accessories | established to perpetuate the original location of this corner:

Set a 2" x 30" galvanized iron pipe with 2 1/2" brass cap marked: Set pipe 25" into the ground with a collar of stone. A steel fence post is set 5' from the corner with a USFS Land Survey Monument sign attached.



Bearing Trees:

A 16" Ponderosa Pine bears S74°00'W, 51.6' scribed CS 1/16 S1 BT in a single blaze. A 19" Ponderosa Pine bears S36°45'W, 75.7' scribed CS 1/16 S1 BT in a single blaze. A 3/4" aluminum washer stamped RLS 852 is nailed between the letters B and T on each tree. A 6" red band is painted around each tree and USFS Bearing Tree and Land Survey Monument signs attached.

I certify the above corner point was established as hereon described on September 4, 1986.

SEE Survey
35-86

UNION COUNTY SURVEYOR

Date Received 10-2-86

Date Filed 10-13-86

By G. LANGLITZ DEPUTY

File No. 162-86 R

REGISTERED PROFESSIONAL LAND SURVEYOR

David L. Haddock

OREGON
JULY 12, 1968
DAVID L. HADDOCK
852

Office of..... County of.....

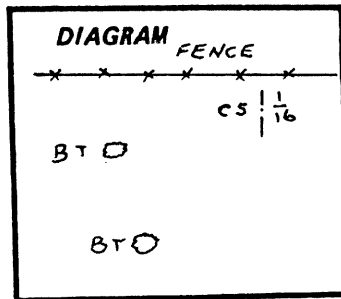
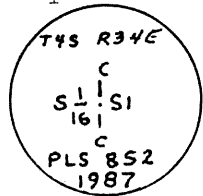
State of....., I hereby certify that the within instrument was filed in this office for record on the..... day of....., 19.....

..... by
(COUNTY OFFICIAL) (DEPUTY)

History of original corner establishment:

Original corner set September 4, 1986 by David L. Haddock, Oregon RLS 852.

Set a 2" x 30" galvanized iron pipe with 2 1/2" brass cap marked: Set pipe 25" into the ground with a collar of stone. A steel fence post is set 5' from the corner with a USFS Land Survey Monument sign attached.



Bearing Trees:

A 16" Ponderosa Pine bears S74 00'W, 51.6' scribed CS 1/16 S1 BT in a single blaze. A 19" Ponderosa Pine bears S36 45'W, 75.7' scribed CS 1/16 S1 BT in a single blaze. A 3/4" aluminum washer stamped RLS 852 is nailed between the letters B and T on each tree. A 6" red band is painted around each tree and USFS Bearing Tree and Land Survey Monument signs attached.


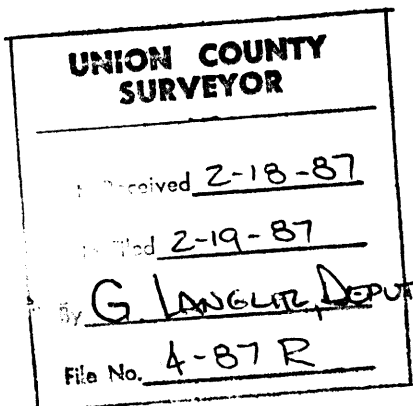
Description of corner evidence found:

All the above described accessories were found intact. The steel fence post 5' from the monument was undisturbed. The monument had been struck and the brass cap knocked loose with minimal damage to the pipe which was still in the original location in the frozen ground. A fence which had been located 20' east of the monument had been removed. A strip of land had been cleared on each side of the property line going west and south from the monument. New logging slash was scattered around the area.

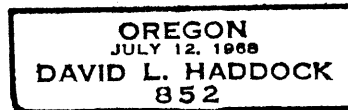
Description of monument and accessories I established to perpetuate the original location of this corner:

A 3" diameter domed brass cap with 2" stem was cemented into the top of the original pipe. The cap was marked:

I certify the above corner point was remonumented as hereon described on February 12, 1987.



David L. Haddock



Office of..... County of.....
State of....., I hereby certify that the within instrument was filed in this office
for record on the..... day of....., 19.....
..... by
(COUNTY OFFICIAL) (DEPUTY)