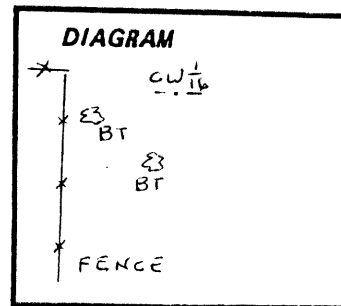


CERTIFIED RECORD OF LAND CORNER MONUMENTATION

History of original corner establishment:

Not previously set.

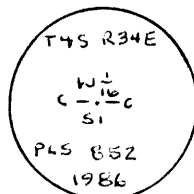


Description of corner evidence found:

Not previously set.

Description of monument and accessories established to perpetuate the original location of this corner:

Set a 2" x 30" galvanized iron pipe with 2 1/2" brass cap marked: Pipe is set into ground 4" in a mound of stone. A steel fence post is set 5' from the brass cap with a USFS Land Survey Monument sign attached.



Bearing Trees:

A 10" Douglas Fir bears S72°15'W, 131.3' scribed CW 1/16 S1 BT in a single blaze. A 9" Ponderosa Pine bears S12°00'W, 113.2' scribed CW 1/16 S1 BT in a single blaze. A 3/4" aluminum washer stamped RLS 852 is nailed between the letters B and T on each tree. A 6" red band is painted around each tree and USFS Bearing Tree and Land Survey Monument signs attached.

I certify the above corner point was established as hereon described on September 4, 1986.

SEE SURVEY  
35-86

**UNION COUNTY SURVEYOR**


---

Date Received 10-2-86

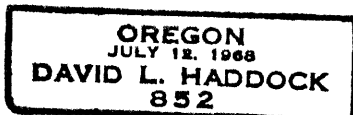
Date Filed 10-13-86

By G. LANGLITZ, DEPUTY

File No. 166-86 R



David L. Haddock



Office of..... County of.....  
 State of....., I hereby certify that the within instrument was filed in this office  
 for record on the..... day of....., 19.....  
 ..... by .....

(COUNTY OFFICIAL)

(DEPUTY)