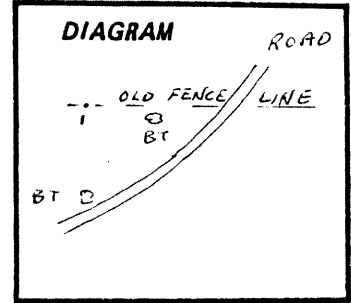


CERTIFIED RECORD OF LAND CORNER MONUMENTATION

History of original corner establishment:

Not previously set.




Description of corner evidence found:

Not previously set.

Description of monument and accessories I established to perpetuate the original location of this corner:

Set a 2" x 30" galvanized iron pipe with 2 1/2" brass cap marked: Pipe is set in ground 6" in a mound of stones. A steel fence post is set 5' from the brass cap with a USFS Land Survey Monument sign attached.



Bearing Trees:

A 15" Ponderosa Pine bears S78°00'E, 129.5' scribed 1/4 S1 BT in a single blaze. A 15" Ponderosa Pine bears S2°00'E, 168.4' scribed 1/4 S1 BT in a single blaze. A 3/4" aluminum washer stamped RLS 852 is nailed between the letters B and T on each tree. A 6" red band is painted around each tree and USFS Bearing Tree and Land Survey Monument signs attached.

I certify the above corner point was established as hereon described on September 10, 1986.

SEE SURVEY
35-86


UNION COUNTY SURVEYOR

Date Received 10-2-86

Date Filed 10-13-86

By G. LANGLITZ, DEPUTY

File No. 174-86R



David L. Haddock



Office of..... County of.....
State of....., I hereby certify that the within instrument was filed in this office
for record on the..... day of....., 19.....

..... by
(COUNTY OFFICIAL) (DEPUTY)