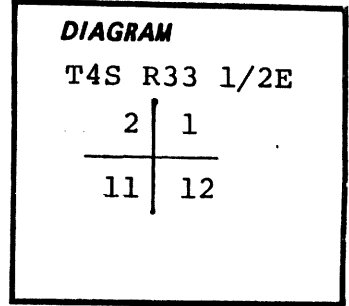


CERTIFIED RECORD OF LAND CORNER MONUMENTATION

Index File No. E-21

History of original corner establishment:

In 1882, under GLO Contract No. 451, Rufus S. Moore set a stone 10x8x8, from which a 10" Pine bears S38°W, 140 lks., a 36" Tamarack bears N63°W, 290 lks., a 4" Pine bears N60°E, 159 lks., and a 30" Tamarack bears S24°E, 111 lks.



Description of corner evidence found:

No corner monument found.

Bearing trees found:

- A 22" W. Larch bears S19°E, 73.3 ft., scribing visible "R33 1/2"
- A 19.5" P. Pine bears S43 1/2°W, 93.4 ft., scribing visible "1/2"
- A 36" Tamarack bears N63°W, 191.4 ft.
- A 30" Tamarack bears S24°E, 73.3 ft.

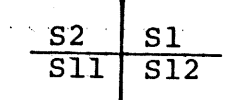
Description of monument and accessories | established to perpetuate the original location of this corner:

Set 3 1/4" aluminum cap on 2 1/2" x 30" aluminum pipe rising 14" in mound of stones, stamped:

T4S R33 1/2E

New BT's:

- An 8.5" D. Fir bearing N9°E, 145.1 ft., scribed "T4S R33 1/2E S2 BT".
- A 10" D. Fir bearing N68.5°W, 86.6 ft., scribed "T4S R33 1/2E S2 BT".



RLS 1848 1984


Painted blazes and attached signs as per Standard Specifications for Cadastral Surveys, USFS Region 6, March, 1982. Set metal fence post 4 ft. north of corner.

Compass Declination: 19 1/2°E

Witness: D. Scott

From 2110-654, northerly & easterly on 2110-710 1/4 mi. to marshy area. Corner is 350 ft. east.

I hereby certify the above described corner monument and/or accessories was established as described on May 9, 1984.



Office of..... County of.....
 State of....., I hereby certify that the within instrument was filed in this office
 for record on the..... day of....., 19.....
 by
 (COUNTY OFFICIAL) (DEPUTY)

UNION COUNTY SURVEYOR	
Date Received	<u>7-2-84</u>
Date Filed	<u>7-3-84</u> <small>GPO-798-276</small>
By	<u>G. LANGLITZ, DEPUTY</u>
File No.	<u>921-84 R</u>