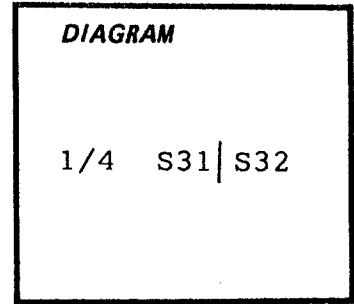


CERTIFIED RECORD OF LAND CORNER MONUMENTATION

X-5

History of original corner establishment:

Corner was originally established by Deputy Frank W. Campbell in 1884 under contract #507.
Set: Basalt stone 13"x12"x10" marked 1/4 on W. face.
Marked: 10" Tamarack N89E, 6 lks.-10" Tamarack S79W, 7 lks.



Description of corner evidence found:

Searched for-not found.

Description of monument and accessories | established to perpetuate the original location of this corner:

At proportion set 2 1/2"x30" alum. pipe with a 3" alum. cap 26" in ground. No stone available. Stamped:

T4N | R40E
1/4
S31 S32
1994
LS 896

Marked:

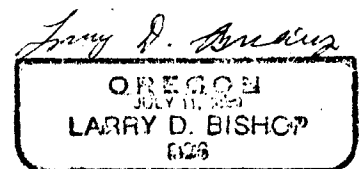
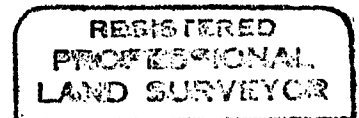
10" Wh. Fir N62W, 18.2' Scribed 1/4 S31 BT.
10" D-Fir S23 1/2 W, 50.7' Scribed 1/4 S31 BT.
10" Wh. Fir S76 1/2 E, 74.0' Scribed 1/4 S32 BT.
6" Pine S62 1/4 E, 18.1' Scribed 1/4 S32 BT.

Nailed 54-9 and 54-3 signs to BT's, painted bands and blazes red and nailed a 1" brass disk stamped PLS 896 flush between the B and the T.
Set guard posts North and South with 54-2 signs, one with 54-9 sign.

Pine is Ponderosa Pine.
Dec. 20.

Witnesses: Norman Larson and Carole Bishop.

Work was done in June 1994.



EXPIRES 12/31/95

Office of..... County of.....
State of....., I hereby certify that the within instrument was filed in this office
for record on the..... day of....., 19.....

..... by
(COUNTY OFFICIAL) (DEPUTY)

Form R6-7100-57 (9/71)

UNION COUNTY SURVEYOR

Date Received 9/27/94

Date Filed 10/22/94

By [Signature]

File No. 076-1994K