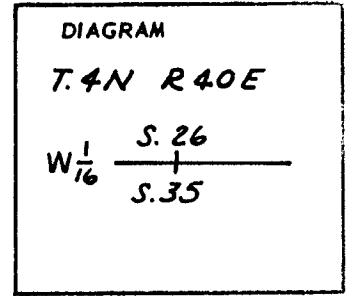


CERTIFIED RECORD OF LAND CORNER MONUMENTATION

V-18

History of original corner establishment:

Corner established this survey.



Description of corner evidence found:

Description of monument and accessories established to perpetuate the original location of this corner

Set a 2 1/2" brass cap on a 2" iron pipe 31" long 6" above the ground with a 6' steel fence post alongside with signs 54-4 and 54-2 attached.

New bearing trees:

A fir 9" dia bears N 03° E., 9.8 ft dist marked W1/16 S 26 BT
A fir 7" dia bears S 77° E., 9.5 ft dist marked W1/16 S 35 BT

Each BT has a sign 54-3 attached 5" below a red band of paint and has a brass washer marked RPE 2808 nailed flush with BT blaze.

Brass cap is marked:

T	4	N	R	40	E	
	1		S	260		
W						
	16	S	35			
R	P	E	2	8	0	8
						1976



Office of Surveyor County of Union
 State of Oregon, I hereby certify that the within instrument was filed in this office
 for record on the 26 day of August, 1976
 _____ by _____
 (COUNTY OFFICIAL) (DEPUTY)

UNION COUNTY SURVEYOR

Date Received _____

Date Filed _____

By _____

File No. 108-832

CERTIFIED RECORD OF LAND CORNER MONUMENTATION

V-18

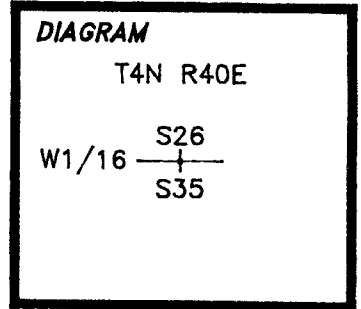
History of original corner establishment:

1975 - 1976, James D. Hanley, Registered Professional Engineer 2808, while surveying sections 21, 22, 23, 26, 27 & 28 (Union County Survey No. 1976-047) established the corner as follows:
Set a 2 1/2" brass cap on a 2" iron pipe 31" long 6" above the ground with a 6' steel fence post alongside with signs 54-4 and 54-2 attached.

New bearing trees:

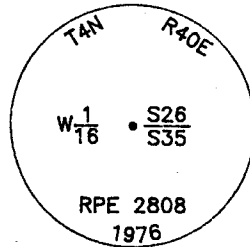
A fir 9" diam bears N 03° E., 9.8 ft dist marked W1/16 S 26 BT
A fir 7" diam bears S 77° E., 9.5 ft dist marked W1/16 S 35 BT

1981, Barry B. Barbour, Registered Land Surveyor 1051, while surveying sections 23, 26 & 35 Found corner of record (brass cap) (Union County Survey No. 1981-062).



Description of corner evidence found:

Found a 2 1/2" iron pipe, with 2 1/2" brass cap, projecting 6" out of the ground, marked as shown, from which:
14" Douglas Fir, N 3° E, 9.8 feet, with healed double blaze.
13" Douglas Fir, S 75° E, 9.5 feet, with healed double blaze.



Description of monument and accessories I established to perpetuate the original location of this corner:

NONE

Work Performed By: David A. Schlaich (RLS 2308)
Witnessed By: Levi D. Hamby
Magnetic Declination: 19° East
Date: October 23, 2000

REGISTERED
PROFESSIONAL
LAND SURVEYOR

David A. Schlaich

OREGON
JULY 16, 1987
DAVID A. SCHLAICH
2308

RENEWAL DATE: 06/30/2002

UNION COUNTY
SURVEYOR
Date Examined 3/15/01
3/31/01
R. ROBINSON, DEPUTY
012-2001R

Office of..... County of.....

State of....., I hereby certify that the within instrument was filed in this office for record on the..... day of....., 19.....

..... by.....
(COUNTY OFFICIAL) (DEPUTY)

Form R6-7100-57 (9/71)

SEE MAP OF SURVEY NO. 013-2001