

CERTIFIED RECORD OF LAND CORNER MONUMENTATION

V-17

History of original corner establishment:

Corner established in 1884 by Frank W. Campbell, under General Land Office Contract No. 507.

Surveyor General Records state:

Set a 4 foot post, 4" square, 24" in ground for section corner to sections 26-27-34 & 35 marked with 1 notch on S. and 2 notches on E. edges from which

A pine, 10" diam. bears N.45°E. 67 links dist.

marked T4N R40E S.26 BT

A fir, 20" diam. bears S.10°E. 45 links dist.

marked T4N R40E S. 35 BT

A fir, 24" diam. bears S.56°W. 93 links dist.

marked T4N R40E S.34 BT

A fir, 24" diam bears N.70°W. 70 links dist. marked T.4 N.R.40 E.S.27 BT.

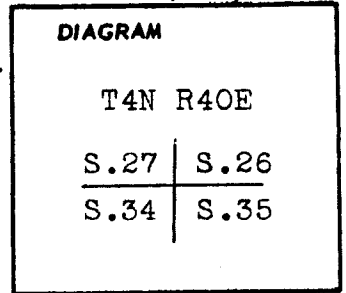
Description of corner evidence found:

At the assumed corner there was no post in evidence. I found 3 original bearing trees:

A pine, live with good scar, now 26" diam. in NE Quadrant

A fir stump, now 40" diam. in SE Quadrant

A fir, live but rotting, with good scar, now 30" diam. in SW Quadrant



Description of monument and accessories I established to perpetuate the

original location of this corner As the evidence found agrees with the original GLO records, I reversed the bearings and distances from the found BTs and at their intersection I set a 1" galvanized iron pipe 36" long with a 2 1/2" brass cap marked from which

A spruce, 10" diam. bears S.60°E., 18.4 feet dist.

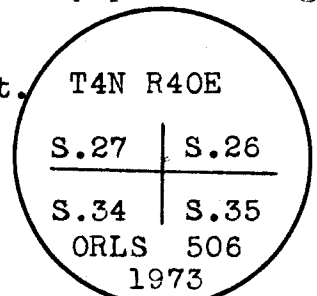
marked T4N R40E S. 35 BT

A spruce, 8" diam. bears S.64°W., 52.7 feet dist.

marked T4N R40E S.S.34 BT

A fir, 16" diam. bears N.20°W., 46.0 feet dist.

marked T4N R40E S.27 BT



Note: I placed USFS bearing tree signs on the 3 new BTs, along with a brass washer stamped ORLS 506 in the lower blaze.

**REGISTERED
PROFESSIONAL
LAND SURVEYOR**

Ralph P. Thompson

OREGON
MAY 13, 1960
RALPH P. THOMPSON
Office of

Office of _____ county surveyor County of _____ Union

State of Oregon, I hereby certify that the within instrument was filed in this office for record on the 27 day of June, 1973, at 9 o'clock A.M. (signed)

James D. Bailey by _____ (COUNTY OFFICIAL) _____ (DEPUTY)

UNION COUNTY SURVEYOR	
Date Received _____	
Date Filed _____	
By _____	
File No. <u>107-83R</u>	

CERTIFIED RECORD OF LAND CORNER MONUMENTATION

V-17

History of original corner establishment:

1884, Frank W. Campbell, U.S. Deputy Surveyor, while surveying the township under G.L.O. Contract No. 507 established the corner as follows:

Set a pine post 4 feet long 4 ins. square 24 ins. in ground for corner to Secs. 26 27 34 + 35 marked with 1 notch on S and 2 notches on E edges: from which

A pine 10 ins. diam. bears N 45° E 67 lks. dist. marked T4N R40E S26 BT.

A fir 20 ins. diam. bears S 10° E, 45 lks. dist. marked T4N R40E S35 BT

A fir 24 ins. diam. bears S 56° W, 93 lks. dist. marked T4N R40E S34 BT

A fir 24 ins. diam. bears N 70° W 70 lks. dist. marked T4N R40E S27 BT

1973, Ralph P. Thompson, Registered Land Surveyor 506, At the assumed corner there was no post in evidence. Found 3 original Bearing Trees:

A pine, live with good scar, now 26" diam. in NE Quadrant

A fir stump, now 40" diam. in SE Quadrant

A fir, live but rotting, with good scar, now 30" diam. in SW Quadrant

As the evidence found agrees with the original GLO records, He reversed the bearings and distances from the found BTs and at their intersection set a 1" galvanized iron pipe 36" long with a 2 1/2" brass cap from which

A spruce, 10" diam. bears S.60°E., 18.4 feet dist. marked T4N R40E S. 35 BT

A spruce, 8" diam. bears S.64°W., 52.7 feet dist. marked T4N R40E S.34 BT

A fir, 16" diam. bears N.20°W., 46.0 feet dist. marked T4N R40E S.27 BT

1975 - 1976, James D. Hanley, Registered Professional Engineer 2808, while surveying sections 21, 22, 23, 26, 27 & 28 Found brass cap monument (Union County Survey No. 1976-047).

1981, Barry B. Barbour, Registered Land Surveyor 1051, while surveying sections 23, 26 & 35 (Union County Survey No. 1981-062) Found corner of record (brass cap), Marked New Bearing Tree: 12" Douglas Fir, bears N 27° E, 33.3 ft. scribed T4N, R40E, S26 BT.

1991, Larry D. Bishop, Registered Land Surveyor 896, while surveying sections 22 & 27 (Union County Survey No. 1991-063) Found: 1" gal. steel pipe with a 2 1/2" brass cap

- STAMPED: 1981 10" now 13" D-Fir N27E 33.6' (record 33.3') healed double blaze
- T4N R40E 1973 16" now 20" D-Fir N20W 46.5' (record 46.0') healed double blaze
- S27|S26 1973 10" now 12" Spruce S64E 18.8' (record S60E 18.4') healed double blaze
- S34|S35 1973 8" now 10" Spruce S64W 52.7' healed double blaze
- ORLS 506 Orig. 10" Pine now 20" Wh. Fir snag N45E 45.1' (record 67 lks) ax marks visible on nearly healed blaze
- 1973 Orig. 20" now 40" rotted D-Fir stub S10E 31.2' (record 45 lks) full scribing visible on pitched slab
- Orig. 24" now 32" Wh. Fir snag S56W 61.8' (record 93 lks) healed double blaze

Description of corner evidence found:

- Found a 1 1/2" iron pipe, with a 2 1/2" brass cap, projecting 2" out of the ground, marked as shown, from which:
- 17" Douglas Fir, N 26° E, 33.6 feet, with healed double blaze.
- 23" Fir Snag, N 43 3/4° E, 45.1 feet, with chopped open blaze.
- 15" Englemann Spruce, S 64° E, 18.8 feet, with healed double blaze.
- 40" rotted Douglas Fir Snag, S 7 1/2° E, 31.2 feet.
- 31" Fir Snag, S 54 1/2° W, 61.8 feet, with healed blaze.
- 15" Englemann Spruce, S 60 1/4° W, 52.7 feet, with healed double blaze.
- 24" Douglas Fir, N 23 1/2° W, 46.5 feet, with healed double blaze.

Description of monument and accessories I established to perpetuate the original location of this corner:

NONE

Work Performed By: David A. Schlaich (RLS 2308)
Witnessed By: Levi D. Hamby
Magnetic Declination: 19° East
Date: October 23, 2000

UNION COUNTY
SURVEYOR

3/15/01

3/31/01

R. ROBINSON, DEPUTY

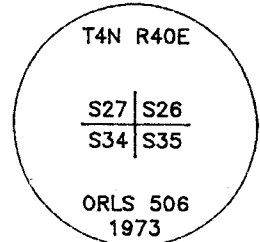
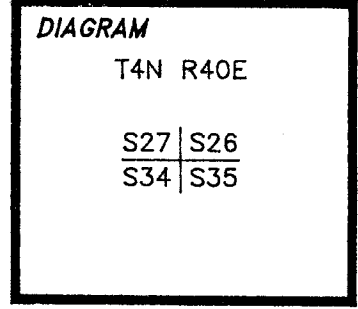
011-2001R

REGISTERED PROFESSIONAL LAND SURVEYOR

David A. Schlaich

OREGON
JULY 16, 1987
DAVID A. SCHLAICH
2308

RENEWAL DATE: 06/30/2002



Office of..... County of.....

State of....., I hereby certify that the within instrument was filed in this office for record on the..... day of....., 19.....

..... by.....

(COUNTY OFFICIAL) (DEPUTY)