


CERTIFIED RECORD OF LAND CORNER MONUMENTATION

V-13

History of original corner establishment:

Deputy F.W. Campbell in 1884 under contract No. 507
Set a fir post
Marked: 36" Spruce N65E 23 lks.
 30" Spruce S18E 20 lks.
 30" Spruce S88W 86 lks.
 18" Spruce N66W 34 lks.



Description of corner evidence found:

1" Gal. steel pipe with a 2 1/2" brass cap	Stamped:	T4N R4OE
Orig. 30" Spruce now 40+" Wh. Fir uproot S88W 56.8' with scribing visible		S28 S27
		S33 S34
		ORLS 506
1973 13" now down, sawed 13" Wh. Fir -stood N40W 14.3' scribing visible on double blaze		1973
1973 8" now 9" Wh. Fir N24E 57.2' (record 56.7') scribing visible on double blaze		
1973 11" now 16" Wh. Fir S84E 16.8' (record 16.0') scribing visible on nearly healed double blaze		
1973 12" now 18" Wh. Fir S48W 11.0' (record S37W 10.7') healed double blaze		

Description of monument and accessories | established to perpetuate the original location of this corner:

Marked: 14" Wh. Fir N63 1/2 W 53.2' scribed T4NR4OES28BT

UNION COUNTY SURVEYOR

Date Received 1-21-72

Date Filed 1-22-72

By [Signature]

File No. 005-1992 R

REGISTERED PROFESSIONAL LAND SURVEYOR

[Signature]

OREGON
LARRY D. BISHOP

Office of..... County of.....
 State of....., I hereby certify that the within instrument was filed in this office
 for record on the..... day of....., 19.....
 by
 (COUNTY OFFICIAL) (DEPUTY)

CERTIFIED RECORD OF LAND CORNER MONUMENTATION

V-13

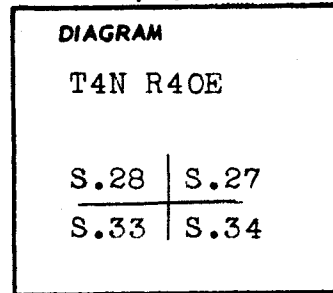
History of original corner establishment:

Corner established in 1884 by Frank W. Campbell, under General Land Office Contract No. 507.

Surveyor General Records state:

Set fir post 4 feet long, 4" square 24" in ground for corner to Sections 27-28-34 & 33 marked: T4N S.27 on NE; R40E S.34 on SE; S.33 in SW & S.28 on NW faces with 1 notch on S. and 3 notches on E edges, from which

- A spruce, 36" Diam. bears N.65°E. 23 links dist. marked T4N R40E S.27 BT
- A spruce, 30" diam. bears S.18°E. 21 links dist. marked T4N R40E S.34 BT
- A spruce, 30" diam. bears S.88°W. 86 links dist., mkd. T4N R40E S.33BT
- A spruce, 18" diam. bears N.66°W. 34 links dist., mkd. T4N R40E S.28BT



Description of corner evidence found:

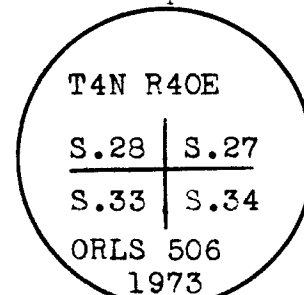
At assumed corner I found the rotted end of the original post in the ground, from which:

- A spruce, rotten center & hollow, now 45" diam. bears S.88°W. 86 links (56.76') dist.

Description of monument and accessories I established to perpetuate the

original location of this corner As the evidence found agrees with the original GLO record, I set a 1" galvanized iron pipe, 36" long in the ground (at the exact spot of the rotted post end) with a 2 1/2" Brass Cap marked: from which (new BTs);

- A fir, 8" diam. bears N.24°E. 56.7 feet dist. marked T4N R40E S.27 BT
- A fir, 11" diam. bears S.84°E. 16.0 feet dist. marked T4N R40E S.34 BT
- A fir, 12" diam. bears S.37°W. 10.7 feet dist. marked T4N R40E S.33 BT
- A fir 13" diam. bears N.40°W. 14.3 feet dist. marked T4N R40E S.28 BT



Note: I placed USFS signs (bearing tree) on the new BTs, along with a brass washer stamped ORLS 506 in the bottom blaze.

**REGISTERED
PROFESSIONAL
LAND SURVEYOR**

Ralph P. Thompson

OREGON
MAY 13, 1960
RALPH P. THOMPSON
506

Office of County surveyor County of Union
State of Oregon

I hereby certify that the within instrument was filed in this office for record on the 27 day of June, 1973, at 9 o'clock A.M. (signed)

James Deane by
(COUNTY OFFICIAL) (DEPUTY)

UNION COUNTY SURVEYOR	
Date Received _____	
Date Filed _____	
By _____	
File No. <u>106-83R</u>	