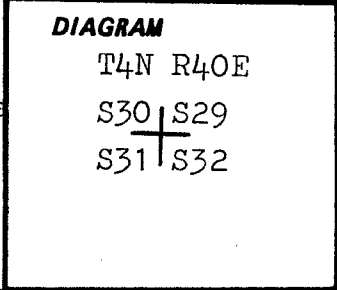


**CERTIFIED RECORD OF LAND CORNER MONUMENTATION**

Index File No. V-5

**History of original corner establishment:**

Corner established by Frank W. Campbell under G.L.O. Contract #507 in August, 1884. Surveyor's General's notes state: "Set Fir post 4 ft. long, 4 ins. square 24 ins. in ground for corner to Secs. 29-30, 31-32 marked T.4 N.S.29 on N.E., R.40E. S.32 on S.E. S.31 on S.W. and S.30 on N.W. faces with 1 notch on S. and 5 notches on E. edges, from which: A Fir 27 ins. diam. bears N62°E. 20lks. dist marked T.4 N.A. 40E. S. 29B.T.. A Spruce 8 ins. diam. bears S.08°E. 28lks. dist. marked T.4 N. R.40 E. S.32BT.. A Fir 8 ins. diam. bears S.28°W. 37lks. dist marked T.4 N.A.40E. S.31BT. A Fir 20 ins. diam. bears N.40°W. 36lks. dist marked T.4 N.A.40E. S.30BT."



**Description of corner evidence found: \***

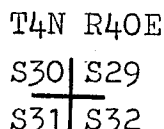
\*No evidence of original corner could be found. A dilligent search was made before the survey and after the corner position was determined.

An old location tag marking the approximate location was found about 75'ESE of measured position.

Corner falls on North edge of clear cut; about 25' North of East-West fence.

**Description of monument and accessories | established to perpetuate the original location of this corner:**

At double proportionate distances from established corners set 2 1/2" x 30" galvanized pipe with brass cap marked: Set pipe 25" in the ground.



No rock in the area.

OR PLS 1051  
1978

From which: A Fir 16" in dia. bears N56°E, 49.4 feet, scribed T4N R40ES29BT. A Fir 22" in dia. bears S85°E, 174.4 feet, scribed T4N R40ES32BT. A Fir 30" in dia. bears S82°W, 62.4 feet, scribed T4N R40ES31BT. A Fir 22" in dia. bears N14°W, 43.5 feet, scribed T4N R40ES30BT. Painted blazes red and 6" red band around. Placed 54-3s and 54-4s on BTs. Placed brass washer stamped PLS 1051 on foot blazes. Placed 54-2 and 54-4 on steel fence post 5' West of corner. Placed 54-5 on tree 30' North of corner.

I hereby certify that the above corner monument was reestablished as herein described.

Witnesses: David L. Landers  
Dan T. Rowland

October 25, 1978

**REGISTERED  
PROFESSIONAL  
LAND SURVEYOR**

*Barry B. Barbour*

OREGON  
OCT. 17, 1975  
BARRY B. BARBOUR  
1051

Office of..... County Surveyor..... County of..... Union.....

State of..... Oregon..... I hereby certify that the within instrument was filed in this office for record on the...20... day of... November....., 19...78

..... by.....

(COUNTY OFFICIAL)

(DEPUTY)

<b>UNION COUNTY SURVEYOR</b>	
Date Received	_____
Date Filed	_____
By	_____
File No.	101-83R

CERTIFIED RECORD OF LAND CORNER MONUMENTATION

V-5

History of original corner establishment:

Corner was originally established by Deputy Frank W. Campbell in 1884 under contract #507.

Set: Fir post 4' long, 4" square 24" in ground.

Marked: 27" Fir N62E, 20 lks.-8" Spruce S08E, 28 lks.

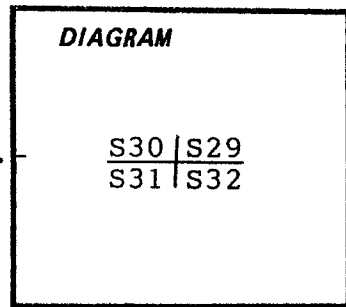
8" Fir S28W, 37 lks.- 20" Fir N40W, 36 lks.

Corner was reestablished by OR PLS 1051 in 1978.

Found: No evidence of original corner.

Set: At double proportionate distances from established corners set 2½"x30" gal. pipe with brass cap 25" in ground.

Marked: 16" Fir N56E, 49.4'-22" Fir S85E, 174.4'- 30" Fir S82W. 62.4'- 22" Fir N14W, 43.4'.



Description of corner evidence found:

2" gal. iron pipe with a 2½" brass cap set firmly 6" above ground. Stamped:

T4N R40E

S30 | S29  
S31 | S32

1978 22" Fir now 24" D-Fir snag 10' tall S75E, 174.4' (record S85E) Scribing visible on double blaze.

OR PLS 1051  
1978

1978 30" Fir now 32" Wh. Fir S82W, 61.7'(record 62.4') Scribing visible on double blaze.

1978 16" Fir now 22" Spruce N56E, 49.4 Healed double blaze.

1978 22" Fir now 27" Wh. Fir N14W, 43.1'(record 43.5') Scribing visible on double blaze.

Guard post West with 54-2 and 54-9 signs.

Description of monument and accessories established to perpetuate the original location of this corner:

Marked:

8" Pine S60½E, 75.8' Scribed T3N R40E S32 BT.

Nailed 54-3 and 54-9 signs to BT, painted bands and blazes red and nailed a 1" brass disk stamped PLS 896 flush between the B and the T.

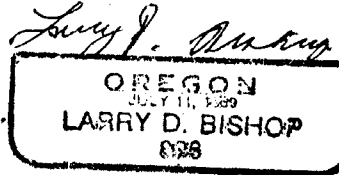
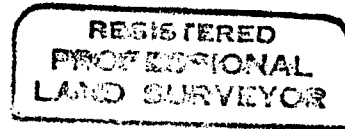
Set guard posts North and South with 54-2 and 54-9 signs.

Pine is Ponderosa Pine.

Dec. 20.

Witnesses: Norman Larson.

Work was done in June 1994.



EXPIRES 12/31/95

**UNION COUNTY SURVEYOR**

Date Received 9/27/94

Date Filed 10/22/94

By *Gregory T. Clark*

File No. 075-1994 R

Office of..... County of.....  
State of....., I hereby certify that the within instrument was filed in this office for record on the..... day of....., 19.....

..... by .....  
(COUNTY OFFICIAL) (DEPUTY)