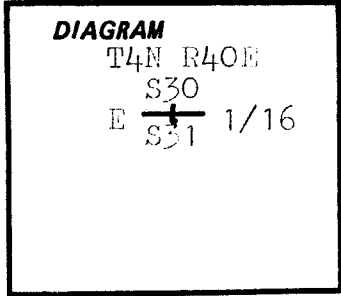


CERTIFIED RECORD OF LAND CORNER MONUMENTATION

Index File No. V-4

History of original corner establishment:

Not set.



Description of corner evidence found:

None.

Some red painted line trees N.E. of corner position.

Corner falls at South edge of uncut timber on N.W. slope.

Description of monument and accessories I established to perpetuate the original location of this corner:

At surveyed point set 2½" x 30" galvanized pipe with brass cap marked: Set pipe 24" in the ground.

T4N R40E
S30
E $\frac{1}{16}$
S31
OR PLS 1051
1978

No rock in the area.

From which: A Fir 12" in dia. bears N15°W, 35.8 feet, scribed E1/16S30BT. A Fir 14" in dia. bears S54°E, 33.3 feet, scribed E1/16S31BT. Painted blazes red and 6" red band around. Placed 54-3s and 54-4s on BTs. Placed brass washer stamped PLS 1051 on foot blazes. Placed 54-2 and 54-4 on steel fence post 3' North and 54-2 and 54-9 on steel fence post 5' East of corner. Placed 54-5 on large tree 8' North of corner.

I hereby certify that the above corner monument was reestablished as herein described.

Witnesses: David L. Landers
Dan T. Rowland

November 1, 1978

**REGISTERED
PROFESSIONAL
LAND SURVEYOR**

Barry B. Barbour
OREGON
OCT. 17, 1975
BARRY B. BARBOUR
1051

Office of.....County Surveyor..... County of.....Union.....
State of.....Oregon....., I hereby certify that the within instrument was filed in this office
for record on the...20... day of...November....., 1978

..... by
(COUNTY OFFICIAL) (DEPUTY)

Form R6-7100-57 (9/71)

**UNION COUNTY
SURVEYOR**

Date Received _____
☆ GPO 799-509

Date Filed _____

By _____

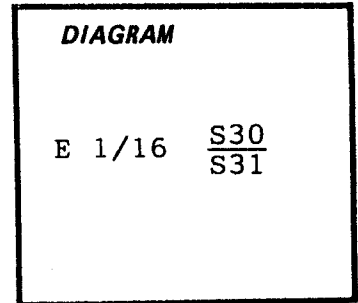
File No. 100-83R

CERTIFIED RECORD OF LAND CORNER MONUMENTATION

V-4

History of original corner establishment:

Corner was established by OR PLS 1051 in 1978.
Set: At surveyed point set 2½"x30" gal. pipe with
brass cap 24" in ground.
Marked: 12" Fir N15W, 35.8'- 14" Fir S54E, 33.3'.



Description of corner evidence found:

2" gal. iron pipe with a 2½" brass cap firmly set 6"
above ground. Stamped:

1978 14" now 16" Wh. Fir S56½E, 33.3' (record S54E)
Scribing visible on double blaze.
1978 12" Fir now 12" Spruce N15W, 35.6' (record 35.8')
Scribing visible on double blaze.
Guard post East with 54-2 and 54-9 signs.

T4N R40E
E S30 1/16
S31
OR PLS 1051
1978

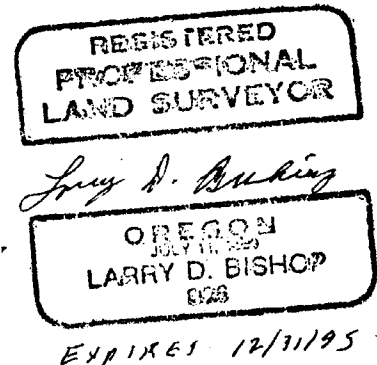
Description of monument and accessories I established to perpetuate the
original location of this corner:

Nailed 54-9 and 54-3 signs to BT's and painted bands and blazes red.
Set guard post West with 54-2 and 54-9 signs.

Dec. 20.

Witnesses: Norman Larson and Carole Bishop.

Work was done in June 1994.



UNION COUNTY SURVEYOR
Date Received 9/27/94
Date Filed 10/20/94
By Larry T. Clark
File No. 069-1994R

Office of..... County of.....
State of....., I hereby certify that the within instrument was filed in this office
for record on the..... day of....., 19.....
..... by
(COUNTY OFFICIAL) (DEPUTY)