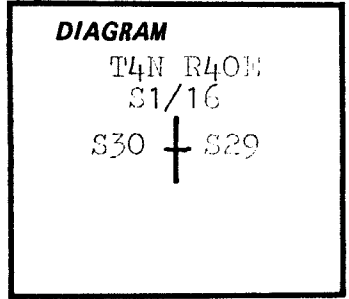


CERTIFIED RECORD OF LAND CORNER MONUMENTATION

Index File No. U-5

History of original corner establishment:  
Not set.



Description of corner evidence found:  
None.

Corner falls near the SE corner of virgin timber corner.

Description of monument and accessories I established to perpetuate the original location of this corner:  
At surveyed point set 2½" x 30" galvanized pipe with brass cap marked: Set pipe 25" in the ground.

T4N R40E  
S1/16  
S30 + S29  
OR PLS 1051  
1978

No rock in the area.

From which: A Fir 16" in dia. bears N69°E, 28.9 feet, scribed S1/16S29BT. A Fir 8" in dia. bears S66°W, 10.0 feet, scribed S1/16S30BT. Painted blazes red and 6" red band around. Placed 54-3s and 54-4s on BTs. Placed brass washer stamped PLS 1051 on foot blazes. Placed 54-2 and 54-4 on steel fence post 4' North and 54-2 and 54-9 on steel fence post 4' West of corner. Placed 54-5 on tree 5' East of corner.

I hereby certify that the above corner monument was reestablished as herein described.

Witnesses: David L. Landers  
Dan T. Rowland

October 27, 1978

REGISTERED  
PROFESSIONAL  
LAND SURVEYOR

*Barry B. Barbour*

OREGON  
OCT. 17, 1975  
BARRY B. BARBOUR  
1051

Office of...County...Surveyor..... County of...Union.....  
State of...Oregon....., I hereby certify that the within instrument was filed in this office  
for record on the 20... day of...November....., 1978

..... by .....

(COUNTY OFFICIAL)

(DEPUTY)

Form R6-7100-57 (9/71)

**UNION COUNTY  
SURVEYOR**

Date Received \_\_\_\_\_

Date Filed \_\_\_\_\_

By \_\_\_\_\_

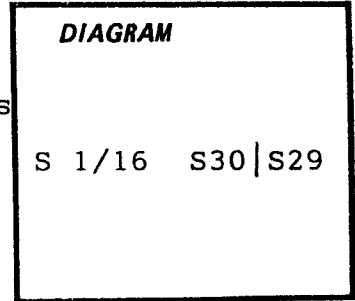
File No. 96-83R

CERTIFIED RECORD OF LAND CORNER MONUMENTATION

U-5

History of original corner establishment:

Corner was established by OR PLS 1051 in 1978.  
Set: At survey point set 2½"x30" gal. pipe with brass cap 25" in the ground.  
Marked: 16" Fir N69E, 28.9'- 8" Fir S66W, 10.0'.



Description of corner evidence found:

2" gal. iron pipe with a 2½" brass cap firmly set 6" above ground. Stamped:

T4N R40E

S 1/16

S30|S29

1978 8" Fir now 12" Wh. Fir S76W, 10.0'(record S66W) Healed double blaze.

OR PLS 1051

1978

1978 16" Fir now 20" Wh. Fir N69E, 28.9' Healed double blaze.  
Guard posts West and North with 54-2, 54-9 and 54-4 signs.

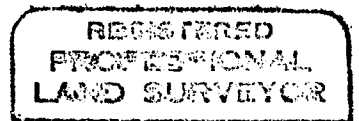
Description of monument and accessories | established to perpetuate the original location of this corner:

Nailed 54-9 and 54-3 signs to BT's and painted bands and blazes red.  
Set guard post South with 54-2 and 54-9 signs.


Dec. 20.

Witnesses: Norman Larson and Carole Bishop.

Work was done in June 1994.



*Larry D. Bishop*



EXPIRES 12/31/95

UNION COUNTY SURVEYOR  
Date Received 9/27/94  
Date Filed 10/22/94  
By *Gregory T. Black*  
File No. 071-1994R

Office of..... County of.....  
State of....., I hereby certify that the within instrument was filed in this office  
for record on the..... day of....., 19.....

..... by .....  
(COUNTY OFFICIAL) (DEPUTY)