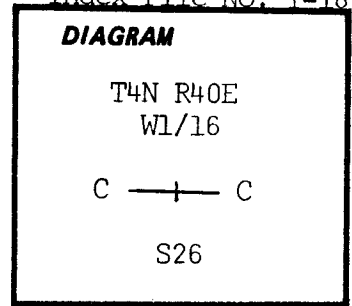


CERTIFIED RECORD OF LAND CORNER MONUMENTATION

History of original corner establishment:

None.

Index File No. T-18



Description of corner evidence found:

None.

Description of monument and accessories I established to perpetuate the original location of this corner:

At surveyed point set 2 1/2" x 30" galvanized pipe and brass cap marked: Set pipe 24" in the ground. No rock in the area.

From which by T-2 and E. D. M.:

A 14" Lodgepole Pine bears S73°E., 302.0 ft. scribed CW1/16S26 BT.

A 18" Fir bears S68°W., 343.5 ft. scribed CW1/16S26 BT. Painted blazes red and 6" red band around.

Placed 54-3s, 54-9s and brass washers stamped PLS 1051 on BTs.

Placed 54-2 and 54-9 on steel fence post 5' east and 54-2 on steel fence post 5' south of the corner.

Corner falls in large meadow.

T4N R40E
W1/16

C —+— C

S26
OR PLS 1051
1981

I hereby certify that the above corner monument was established as herein described.

Witnesses: Daniel Rowland
Beverly Weaselhead.

June 15, 1981

**REGISTERED
PROFESSIONAL
LAND SURVEYOR**

Barry B. Barbour

OREGON
OCT. 17, 1975
BARRY B. BARBOUR
1051

Office of.....County..Surveyor..... County of.....Union.....

State of.....Oregon....., I hereby certify that the within instrument was filed in this office

for record on the 24 day of.....August....., 1981

HOWARD L. PERRY
(COUNTY OFFICIAL)

by Gay J. Landolt
(DEPUTY)

**UNION COUNTY
SURVEYOR**

Date ~~Received~~ _____

Date Filed _____

By _____

File No. 92-83R

CERTIFIED RECORD OF LAND CORNER MONUMENTATION

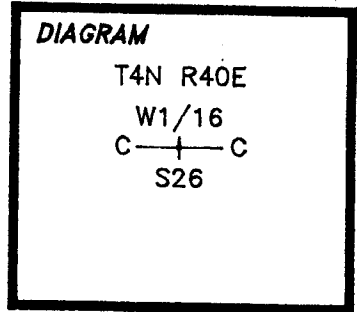
T-18

History of original corner establishment:

1981, Barry B. Barbour, Registered Land Surveyor 1051, while surveying sections 23, 26 & 35 (Union County Survey No. 1981-062) established the corner as follows:

At surveyed point set 2 1/2" X 30" galvanized pipe and brass cap:
Set pipe 24" in the ground. No rock in area
From which by T-2 and E.D.M.

A 14" Lodgepole Pine bears S73°E., 302.0 ft. scribed CW1/16S26 BT.
A 18" Fir bears S68°W., 343.5 ft scribed CW1/16S26 BT.

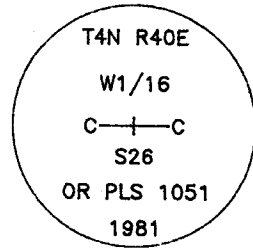


Description of corner evidence found:

Found a 2 1/2" iron pipe, with 2 1/2" brass cap, projecting 7" out of the ground, marked as shown, from which:

14" Lodgepole Pine, S 73 1/4° E, 302.0 feet, with scribing visible on partially healed double blaze and 1 1/4" diameter brass washer stamped "PLS 1051" nailed to the lower blaze.

24" Englemann Spruce, S 68° W, 343.5 feet, with scribing visible on an almost completely healed double blaze.



Description of monument and accessories | established to perpetuate the original location of this corner:

NONE

Work Performed By: David A. Schlaich (RLS 2308)
Witnessed By: Levi D. Hamby
Magnetic Declination: 19' East
Date: October 24, 2000

REGISTERED
PROFESSIONAL
LAND SURVEYOR

David A. Schlaich

OREGON
JULY 16, 1987
DAVID A. SCHLAICH
2308

RENEWAL DATE: 06/30/2002

UNION COUNTY
REGISTERED

Received 3/15/01
3/31/01
R. ROBINSON, DEPUTY
010-2001R

Office of..... County of.....

State of....., I hereby certify that the within instrument was filed in this office for record on the..... day of....., 19.....

..... by.....
(COUNTY OFFICIAL) (DEPUTY)

Form R6-7100-57 (9/71)

SEE MAP OF SURVEY NO. 013-2001