

CERTIFIED RECORD OF LAND CORNER MONUMENTATION

T-17


History of original corner establishment:

Deputy F.W. Campbell in 1884 under Contract No. 507

Set a Spruce post

Marked: 20" Spruce N55E 10 lks.

24" Spruce S67W 8 lks.



Description of corner evidence found:

2 1/2" Gal. steel pipe with a 2 1/2" brass cap

Stamped:

T4N R4OE

1/4

1976 9" now 10" Larch S50W 17.3' with scribing visible on double blaze

S27 | S26

1976 8" now 10" Larch S62E 56.5' with healed double blaze

RPE 2808

1976

Description of monument and accessories | established to perpetuate the original location of this corner:

Marked: 7" Larch S88 1/2 W 10.2' scribed 1/4 S27BT

10" Wh. Fir N68E 43.7' scribed 1/4 S26BT

**UNION COUNTY SURVEYOR**

---

Date Received 1-21-92

Date Filed 1-22-92

By [Signature]

File No. 002-192R

**REGISTERED PROFESSIONAL LAND SURVEYOR**

[Signature]

**OREGON**  
JULY 11, 1922  
**LARRY D. BRIDGES**  
RPE

Office of..... County of.....  
 State of....., I hereby certify that the within instrument was filed in this office  
 for record on the..... day of....., 19.....  
 ..... by .....  
 (COUNTY OFFICIAL) (DEPUTY)

CERTIFIED RECORD OF LAND CORNER MONUMENTATION

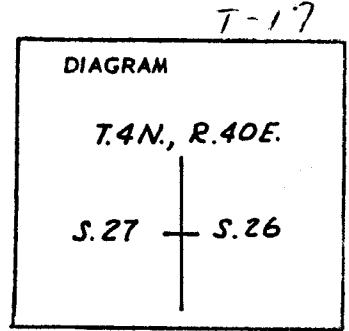
History of original corner establishment:

Original survey by Frank W. Campbell under G. L. O. contract No. 507, dated June 28, 1884.

Set a spruce post, 3 ft. long, 3 ins. square, 24 ins. in the ground for ¼ sec cor., mkd. ¼ S on West face, from which:

A spruce, 20 ins. diam. bears N 55° E, 10 lks. dist., mkd. ¼ S BT.

A spruce, 24 ins. diam. bears S 67° W, 8 lks. dist., mkd. ¼ S BT.



Description of corner evidence found:

None

Description of monument and accessories established to perpetuate the original location of this corner

Set 2½-inch brass cap on 2-inch iron pipe, 31 inches long, 6 inches above the ground with a 6 ft. steel fence post alongside with sign 54-4 attached.

9" larch bears S 50° W, 17.3 ft. dist., mkd. ¼ S 27 BT.

8" larch bears S 62° E, 56.5 ft. dist. mkd. ¼ S 26 BT.

BTs have sign 54-3 attached 6" below band of red paint and have a brass washer mkd. RPE 2808 nailed flush with BT blaze.

Monument marked:


T 4 N R 40 E

¼

S 27 | S 26

RPE 2808

1976



Office of Surveyor County of Union  
 State of Oregon, I hereby certify that the within instrument was filed in this office  
 for record on the 26 day of August, 1976.

..... by .....  
 (COUNTY OFFICIAL) (DEPUTY)

FILED

AUG 26 1976

COUNTY CLERK

Union

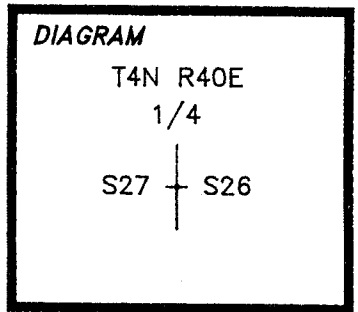
File No. 91-83R

GPO: 796-333

**CERTIFIED RECORD OF LAND CORNER MONUMENTATION**

T-17

History of original corner establishment:



1884, Frank W. Campbell, U.S. Deputy Surveyor, while surveying the township under G.L.O. Contract No. 507 established the corner as follows:  
 Set a fir post 3 ins. square 3 ft. long 24 ins. in ground for 1/4 sec. corner marked 1/4 S on W. face: from which  
 A spruce 20 ins. diam. bears N 55° E 10 lks. dist. marked 1/4 S.B.T.  
 A spruce 24 ins. diam. bears S 67° W, 8 lks. dist. marked 1/4 S.B.T.

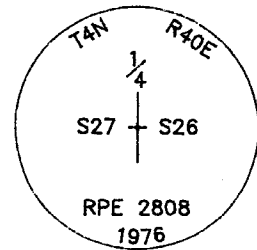
1976, James D. Hanley, Registered Professional Engineer 2808, while surveying sections 21, 22, 23, 26, 27 & 28 (Union County Survey No. 1976-047) found no evidence of the original corner and by proportion:  
 Set 2 1/2-inch brass cap on 2-inch iron pipe, 31 inches long, 6 inches above the ground with a 6 ft. steel fence post alongside with sign 54-4 attached.  
 9" larch bears S 50° W, 17.3 ft. dist., mkd. 1/4 S27 BT.  
 8" larch bears S 62° E, 56.5 ft. dist. mkd. 1/4 S26 BT.

1981, Barry B. Barbour, Registered Land Surveyor 1051, while surveying sections 23, 26 & 35 Found corner of record (brass cap) (Union County Survey No. 1981-062).

1991, Larry D. Bishop, Registered Land Surveyor 896, while surveying sections 22 & 27 (Union County Survey No. 1991-063) Found: 2 1/2" gal. steel pipe with a 2 1/2" brass cap  
 STAMPED: 1976 9" now 10" Larch S50W 17.3' scribing visible on double blaze  
 T4N R40E 1976 8" now 10" Larch S62E 56.5' healed double blaze  
 1/4 MARKED:  
 S27 | S26 7" Larch S88 1/2W 10.2' scribed 1/4S27BT  
 RPE 2808 10" Wh. Fir N68E 43.7' " 1/4S26BT  
 1976

Description of corner evidence found:

Found a 2 1/2" iron pipe, with a 2 1/2" brass cap, projecting 4" out of the ground, marked as shown, from which:  
 12" White Fir, N 67 3/4° E, 43.7 feet, with scribing visible on partially healed blaze and 1" brass washer stamped "PLS 896" nailed to the lower end of the blaze.  
 11" Western Larch, S 62 3/4° E, 56.5 feet, with healed double blaze.  
 11" Western Larch Snag, S 50° W, 17.3 feet, with scribing visible on partially healed double blaze and 5/8" brass washer stamped "RPE 2808" nailed to lower blaze.  
 10" Western Larch, S 67 1/2° W, 10.2 feet, with scribing visible on partially healed double blaze.



Description of monument and accessories established to perpetuate the original location of this corner:

Marked New BT:  
 8" Western Larch, N 63 1/4° W, 70.1 feet, scribed "1/4 S27" "BT".

The new BT is double blazed and has a 3/4" diameter brass washer stamped "RLS 2308" nailed to the lower blaze near the "BT" scribing.

Work Performed By: David A. Schlaich (RLS 2308)  
 Witnessed By: Levi D. Hamby  
 Magnetic Declination: 19° East  
 Date: October 19, 2000

UNION COUNTY  
 CLERK

Date Received 3/15/01  
 Filed 3/31/01  
 R. ROBINSON, DEPUTY  
 No. 009-2001R

REGISTERED  
 PROFESSIONAL  
 LAND SURVEYOR

*David A. Schlaich*

OREGON  
 JULY 16, 1987  
 DAVID A. SCHLAICH  
 2308

RENEWAL DATE: 06/30/2002

Office of..... County of.....  
 State of....., I hereby certify that the within instrument was filed in this office  
 for record on the..... day of....., 19.....  
 ..... by.....  
 (COUNTY OFFICIAL) (DEPUTY)

Form R6-7100-57 (9/71)

SEE MAP OF SURVEY NO. 013-2001