

CERTIFIED RECORD OF LAND CORNER MONUMENTATION

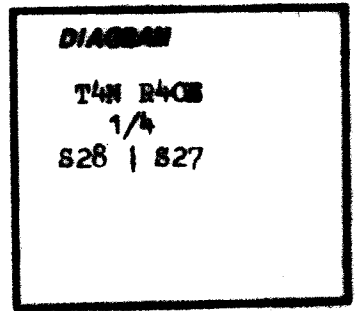
T-13

History of original corner establishment:

Deputy F.W. Campbell in 1884 under Contract No. 507

Set a spruce post

Marked: 40" Spruce S40E 23 lks.
12" Spruce N40W 20 lks.



Description of corner evidence found:

Two 2 1/2" Gal. steel pipes with 2 1/2" brass caps--monument accepted stamped:

1977 monument S42-33-33W 6.68' (record S42-08-26W 6.66')--set by Hambleton-not accepted by me

1977 9" now 12" Larch S10 1/2 E 30.6' from 1978 monument (record S22E 26.6' from 1977 monument) scribing visible

1977 17" now 18" Larch N79 1/2 W 48.2' from 1978 monument (record N71W 44.1' from 1977 monument) scribing visible

1978 10" now 12" Larch N49 1/2 E 19.5' (record N47E 19.7") scribing visible on double blaze

1978 12" now 14" Larch N52 1/2 W 31.1" (record N54W 31.2') scribing visible on double blaze

T4N R40E
1/4
S28 | S27
OR PLS 1051
1978

Description of monument and accessories | established to perpetuate the original location of this corner:

No new accessories marked

UNION COUNTY
SURVEYOR

Date Received 1-21-92

Date Filed 1-22-92

By [Signature]

File No. 012-1992 R



Office of..... County of.....
State of....., I hereby certify that the within instrument was filed in this office
for record on the..... day of....., 19.....

..... by
(COUNTY OFFICIAL) (DEPUTY)

CERTIFIED RECORD OF LAND CORNER MONUMENTATION

T-13

History of original corner establishment:

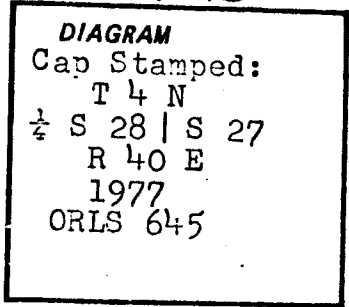
Survey was performed by F.W. Campbell, Deputy Surveyor, under Contract No. 507, dated June 28, 1884.

$\frac{1}{4}$ corner being a spruce post 3 ft. long, 3 in. square and 24 in. in the ground.

Bearing trees were:

A spruce 40 in. bears S 40 E, 23 lks, mkd. $\frac{1}{4}$ S BT.

A spruce 12 in. bears N 40 W, 20 lks, mkd. $\frac{1}{4}$ S BT.



Description of corner evidence found:

Found no acceptable evidence of corner or accessories.

Description of monument and accessories established to perpetuate the original location of this corner:

Set a stamped 2 $\frac{1}{2}$ " Brass Cap on a 30" gal. iron pipe, by proportionate measurements placing the cap within six inches of the surface of the ground.

I set two new bearing trees as follows:

A larch 17" dia. bears N 71 W, 44.1 feet, scribed $\frac{1}{4}$ S S 28 BT.

A larch 9" dia. bears S 22 E, 26.6 feet, scribed $\frac{1}{4}$ S S 27 BT.

REGISTERED
PROFESSIONAL
LAND SURVEYOR

James H. Hambleton
12-20-77

OREGON
JULY 10, 1954
JAMES H. HAMBLETON
645

Office of..... County of.....

State of..... I hereby certify that the within instrument was filed in this office

for record on the..... day of....., 19....

..... by..... (COUNTY OFFICIAL) (DEPUTY)

UNION COUNTY
SURVEYOR

Date Received _____
☆ GPO - 758-276

Date Filed _____

By _____

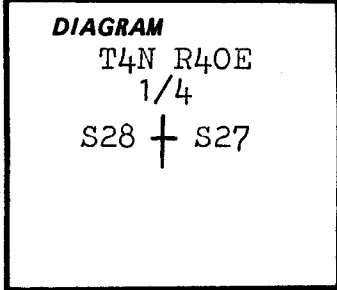
File No. 89-83R

CERTIFIED RECORD OF LAND CORNER MONUMENTATION

Index File No. T-13

History of original corner establishment:

Corner established by Frank W. Campbell under G.L.O. Contract #507 in August, 1884. Surveyor's General's notes state: "Set Spruce post 3 ft. long, 3 ins. square, 24 ins. in the ground for 1/4 Sec. corner, marked 1/4 S. on W. facg from which: A Spruce 40 ins. diam. bears S40 E, 23lks. dist. marked 1/4 S.B.T.. A Spruce 12 ins. diam. bears N40 W, 20 lks. dist. marked 1/4 S.B.T.."



Description of corner evidence found:

No trace of original corner evidence could be found.

Found 1977 B.C. corner PLS 645 and two new BTs.

Corner was set from different position then the two found section corners marked by brass caps used in this survey. Single proportionate measurement for 1/4 section corner is N42°08'26"E, 6.66 feet from 1977 brass cap.

Description of monument and accessories established to perpetuate the original location of this corner:

At surveyed point set 2 1/2" x 30" galvanized pipe with brass cap marked: Set pipe 24" in the ground.

No rock in the area.

T4N R4OE
1/4
S28 + S27
OR PLS 1051
1978

As both of the 1977 BTs are out of sight two more BTs are marked for corner set by me. A Tamarac 12" in dia. bears N54°W, 31.2 feet, scribed 1/4S28BT. A Tamarac 10" in dia. bears N47°E, 19.7 feet, scribed 1/4S27BT. The approximate position of the 1977 BTs from my corner are: A Tamarac 11" in dia. bears S09°E, 30.3 feet, and a Tamarac 16" in dia. bears N79°W, 48.0 feet. Painted blazes red and 6" red band around. Placed 54-3s and 54-4s on BTs. Placed brass washer stamped PLS 1051 on foot blazes. Placed 54-4 on steel fence post 4' East of corner. Placed 54-5 on tree 10' East of corner.

REGISTERED
PROFESSIONAL
LAND SURVEYOR

Barry B. Barbour

OREGON
OCT. 17, 1875
BARRY B. BARBOUR
1051

I hereby certify that the above corner monument was reestablished as herein described.

Witnesses: David L. Landers
Dan T. Rowland

October 16, 1978

Office of... County Surveyor... County of... Union...
State of... Oregon... hereby certify that the within instrument was filed in this office
for record on the... 20 day of... November... 19... 78

..... by
(COUNTY OFFICIAL) (DEPUTY)

UNION COUNTY
SURVEYOR
GPO 749 509
Date Received _____
Date Filed _____
By _____
File No. 90-83R