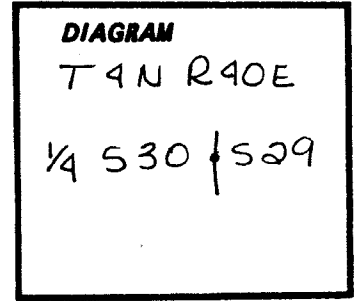


CERTIFIED RECORD OF LAND CORNER MONUMENTATION

T-5

**History of original corner establishment:**

Corner originally established by Frank Campbell under GLO Contract #507 in 1884.

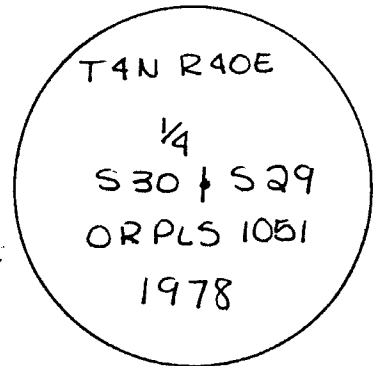


**Description of corner evidence found:**

Found a 2 1/2" Brass Cap on a 2 1/2" iron pipe 6" above ground stamped as shown:

Found BT's:

A Tamarack 11" in dia. S 44°E 69.5' mkd 1/4 S 29 BT.  
A Dead Tamarack 32" in dia. S 60°W 15.6' mkd 1/4 S 30 BT.



**Description of monument and accessories I established to perpetuate the original location of this corner:**

From which I scribed BT:

A 24" Fir bears S 76°W 106<sup>4</sup>/<sub>10</sub> feet mkd 1/4 S 30 BT.  
Nailed 54-4 and 54-9 sign to BT, and painted face of scribe and a 6" band around tree.

I used a steel tape and a magnetic compass with a 20° East variation and measured a horizontal distance to the center of the BT.

This BT was scribed August 26, 1983

Witness By: D. Krumbein  
B. Rebman



Office of..... County of.....  
State of....., I hereby certify that the within instrument was filed in this office  
for record on the..... day of....., 19.....

..... by .....  
(COUNTY OFFICIAL) (DEPUTY)

Form R6-7100-57 (9/71)

SEE SURVEYS 37-83  
38-83

UNION COUNTY  
SURVEYOR

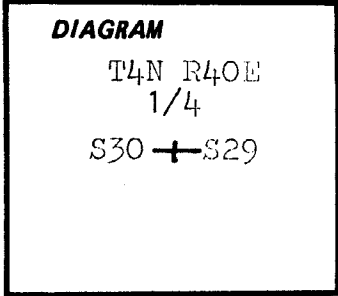
Date Received 9-26-83  
Date Filed 9-28-83  
By G. LANGRISH, DEPUTY  
File No. 363-83 R

CERTIFIED RECORD OF LAND CORNER MONUMENTATION

Index File No. T-5

History of original corner establishment:

Corner established by Frank W. Campbell under G.L.O. Contract #507 in August, 1884. Surveyor's General's notes state: "Set a fir post 3ft. long, 3 ins. square, 24 ins. in ground for 1/4 Sec. corner marked 1/4 S. on W. face, from which: A Spruce 10ins. diam. bears N.85°E.14lks. dist. marked 1/4 S.B.T.. A Spruce 10 ins. diam. bears S. 75°W.20lks. dist. marked 1/4 S.B.T.."



Description of corner evidence found:

No evidence of the original corner could be found. A dilligent search was made before the survey and after the corner position was determined.

Old location tags marking the approximate corner and some trees had been opened near the surveyed point.

Corner is about 175' East of Y fork of two main roads, and 15' North of an East-West fence.

Description of monument and accessories | established to perpetuate the original location of this corner:

At single proportionate distance between the NW and SW section corners of section 29, set 2 1/2" x 30" galvanized iron pipe with brass cap marked: Set pipe 25" in the ground.

T4N R40E  
1/4  
S30 + S29  
OR PLS 1051  
1978

No rock in the area.

From which: A Tamarac 11" in dia. bears S44°E, 69.5 feet, scribed 1/4S29BT. A Tamarac 32" in dia. bears S60°W, 15.6 feet, scribed 1/4S30BT. Painted blazes red and 6" red band around. Placed 54-3s and 54-4s on BTs. Placed brass washer stamped PLS 1051 on foot blazes. Placed 54-2 and 54-4 on steel fence post 3' South and 54-2 on steel fence post 3' East of corner. Placed 54-5 on tree 25' South of corner, 54-5 on road South of corner.

I hereby certify that the above corner monument was reestablished as herein described.

Witnesses: David L. Landers  
Dan T. Rowland

October 25, 1978

**REGISTERED  
PROFESSIONAL  
LAND SURVEYOR**

*Barry B. Barbour*

OREGON  
OCT. 17, 1975  
BARRY B. BARBOUR  
1051

Office of...County Surveyor..... County of... Union.....  
State of...Oregon..... I hereby certify that the within instrument was filed in this office  
for record on the...20... day of...November....., 1978.

..... by .....  
(COUNTY OFFICIAL) (DEPUTY)

UNION COUNTY  
SURVEYOR  
Date Recd. GPO 799-509  
Date Filed  
By  
File No. 80-83R