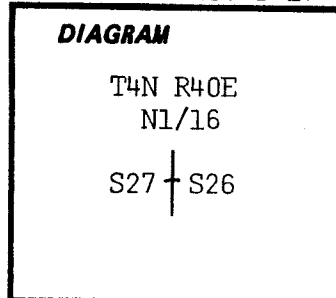


CERTIFIED RECORD OF LAND CORNER MONUMENTATION

Index File NO. S-17

History of original corner establishment:

None.



Description of corner evidence found:

None.

Description of monument and accessories I established to perpetuate the original location of this corner:

At surveyed point set 2 1/2" x 30: galvanized pipe and brass cap marked: Set pipe 25" in the ground and small mound of stone around to cap.
 From which by magnetic declination of N20°E:
 A 9" Fir bears S41°E., 48.7 ft. scribed N1/16 S26 BT.
 A 8" Tamarac bears S53°W., 43.0 ft. scribed N1/16S27 BT.
 Painted blazes red and 6" red band around.
 Placed 54-3s, 54-9s and brass washers stamped PLS 1051 on BTs.
 Placed 54-2 and 54-9 on steel fence post 5' south and 54-2 on steel fence post 5' west of the corner.

T4N R40E
 N1/16
 S27 † S26
 OR PLS 1051
 1981

I hereby certify that the above corner monument was established as herein described.

Witnesses: Daniel Rowland
Beverly Weaselhead

June 15, 1981

REGISTERED
 PROFESSIONAL
 LAND SURVEYOR

Barry B. Barbour

OREGON
 OCT. 17, 1975
 BARRY B. BARBOUR
 1051

Office of...County...Surveyor..... County of...Union.....
 State of...Oregon..... I hereby certify that the within instrument was filed in this office
 for record on the 24 day of...August....., 1981
Howard L. Perry by Ray L. Langley
 (COUNTY OFFICIAL) (DEPUTY)

UNION COUNTY SURVEYOR	
Date Received	_____
Date Filed	_____
By	_____
File No.	<u>76-83R</u>

CERTIFIED RECORD OF LAND CORNER MONUMENTATION

S-17

History of original corner establishment:

1981, Barry B. Barbour, Registered Land Surveyor 1051, while surveying sections 23, 26 & 35 (Union Co. Survey No. 1981-062) established the corner as follows:

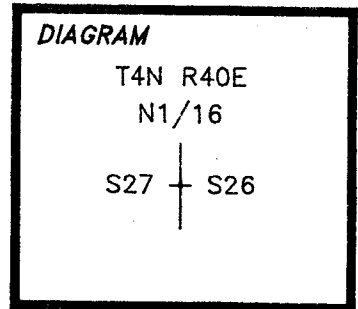
At surveyed point set 2 1/2" X 30: galvanized pipe and brass cap:
Set pipe 25" in the ground and small mound of stone around cap.
from which by magnetic declination of N20°E:

A 9" Fir bears S41°E., 48.7 ft. scribed N1/16 S26 BT.
A 8" Tamarack bears S53°W., 43.0 ft. scribed N1/16 S27 BT.

1991, Larry D. Bishop, Registered Land Surveyor 896, while surveying sections 22 & 27 (Union County Survey No. 1991-063)

Found: 2 1/2" gal. steel pipe with a 2 1/2" brass cap
STAMPED: 1981 9" now 11" Wh. Fir S41E 48.7' scribing visible
T4N R40E 1981 8" now 10" Larch S53W 43.0' " "

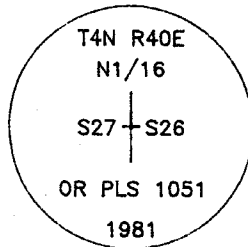
N1/16
S27 | S26
OR PLS 1051
1981



Description of corner evidence found:

Found a 2 1/2" iron pipe with a 2 1/2" brass cap, projecting 4" out of the ground, surrounded by a ring of stones, marked as shown, from which:

16" Subalpine Fir, S 41° E, 48.7 feet, with scribing visible on partially healed blaze.
11" Western Larch, S 52 1/4° W, 43.0 feet, with scribing visible on partially healed blaze and with a 1 1/4" brass washer stamped "PLS 1051" nailed to the lower end of the blaze.



Description of monument and accessories I established to perpetuate the original location of this corner:

NONE

Work Performed By: David A. Schlaich (RLS 2308)
Witnessed By: Levi D. Hamby
Magnetic Declination: 19° East
Date: October 18, 2000

UNION COUNTY
CLERK

Corr. Received 3/15/01

Filed 3/31/01

R. ROBINSON, DEPUTY

File No. 008-2001R

REGISTERED
PROFESSIONAL
LAND SURVEYOR

David A. Schlaich

OREGON
JULY 16, 1987
DAVID A. SCHLAICH
2308

RENEWAL DATE: 06/30/2002

Office of..... County of.....

State of....., I hereby certify that the within instrument was filed in this office

for record on the..... day of....., 19.....

..... by.....

(COUNTY OFFICIAL)

(DEPUTY)

Form R6-7100-57 (9/71)

SEE MAP OF SURVEY NO. 013-2001