

CERTIFIED RECORD OF LAND CORNER MONUMENTATION

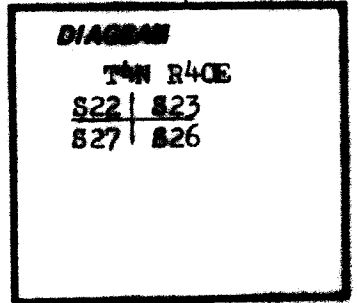
R-17

History of original corner establishment:

Deputy F.W. Campbell in 1884 under Contract No. 507

Set a fir post

- Marked: 10" Spruce N16E 23 lks.
- 10" Spruce S74W 24 lks.
- 20" Tamarack N57W 46 lks.
- No tree within limits in Sec. 26
- raised a mound of stone alongside



Description of corner evidence found:

- 2 1/2" Gal. steel pipe with a 2 1/2" brass cap Stamped:
- 1976 8" fir now 9" Spruce N67 1/4 W 96.5' (record N67W 96.8') with healed double blaze
- 1981 9" fir now 12" Spruce snag N75 3/4 E 243.9' (record N76E) scribing visible on double blaze
- 1976 10" Fir now 14" Spruce S47 3/4 E 363.5' (record S47E 364.0') with healed double blaze
- 1976 12" Fir now 14" Spruce S65W 204.0' (record S66W 204.35') with healed double blaze

T4N R4OE

S22	S23
S27	S26

NPE 2808
1976

Description of monument and accessories established to perpetuate the original location of this corner:

Marked: 16" Spruce N77 3/4 E 258.1' scribed T4NR4OE S23BT

UNION COUNTY SURVEYOR

Date Received 1-21-92

Date Filed 1-22-92

By [Signature]

File No. 018-1992 R

REGISTERED PROFESSIONAL LAND SURVEYOR

[Signature]

OREGON
JULY 11, 1989
LARRY D. BISHOP
DSS

Office of..... County of.....
 State of....., I hereby certify that the within instrument was filed in this office
 for record on the..... day of....., 19.....

..... by

(COUNTY OFFICIAL) (DEPUTY)

CERTIFIED RECORD OF LAND CORNER MONUMENTATION

HISTORY OF ORIGINAL CORNER ESTABLISHMENT;

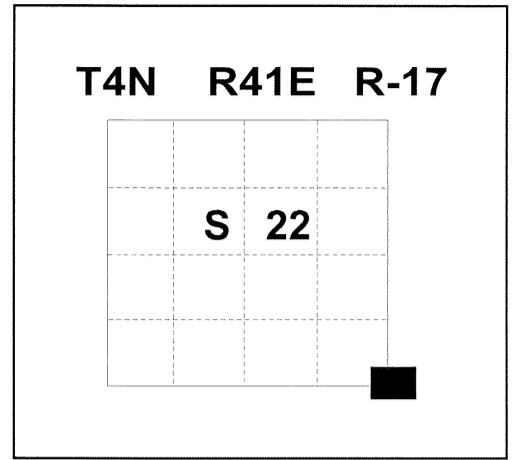
Corner originally set by F.W. Campbell under GLO contract No.507, dated June 28, 1884. Surveyor General Record states:

Set fir post, 4 ft. long, 4 ins. square, 24 ins in ground for corner to Secs 22, 23, 26 and 27 marked T4N S23 on NE, R40E S26 on SE, S27 on SW and S22 on NW faces with 2 notches on S and E edges, from which:

A spruce 10 ins diam bears N 16° E, 23 lks dist marked T4N R30E S23 BT.

A spruce 10 ins diam bears S74°W, 24 lks dist marked T4N R40E S27 BT.

A tamarack 20 ins diam bears N57°W, 46 lks dist barked T4N R40E S22 BT.



Corner monmumented in 1976 by James Hanley in Survey Number 47-76. Union County Monumentation record 68-83R states:

Set a 2 ½" brass cap on 2 inch iron pipe, 31 inches long, 6 inches above the ground with a 6 ft. steel fence post alongside.

9" fir bears N76°E, 243.9 ft. dist., mkd. T4N R40E S23 BT.

10" fir bears S47°E, 364.0 ft. dist., mkd. T4N R40E S26 BT.

12" fir bears S66°W, 204.35 ft. dist., mkd T4N R40E S27 BT.

8" fir bears N67° W, 96.8 ft. dist., mkd T4N R30E S22 BT.

Corner perpetuated in 1992 by Larry Bishop. Union County monumentation record 018-1992R states: Found 2 ½" steel pipe with 2 ½" brass cap

1976 8" fir now 8" Spruce N67 1/2°W, 96.5 feet with healed double blaze.

1981 9" fir now 12" Spruce snag N75 3/4E 243.9 feet scribing visible on double blaze

1976 10" fir now 14" Spruce S47 3/4E 363.5 feet with healed double blaze.

1976 12" fir now 14" Spruce S65W 204.0 feet with healed double blaze.

Marked: 16" Spruce N77 3/4E 258.1 feet scribed T4NR40ES23BT

DESCRIPTION OF CORNER EVIDENCE FOUND:

Found 2 ½" iron pipe with 2 ½" brass cap marked as shown below, 6 inches above ground, along the East side of a North/South running wire fence, from which:

A 19 inch Spruce bears North 78° East, a distance of 258.1 feet, alive and vigorous with a healed blaze

A 20 inch Spruce bears South 48° East, a distance of 363.5 feet, alive and vigorous with a healed double blaze

A 16 inch Spruce snag bears South 65° West, a distance of 204.0 feet, with a healed blaze

A 14 inch Spruce bears North 67° West, a distance of 96.5 feet, alive and vigorous with healed blaze.

DESCRIPTION OF MONUMENT AND ACCESSORIES I ESTABLISHED

TO PERPETUATE THE ORIGINAL LOCATION OF THIS CORNER:


NEW BEARING TREES:

An 8 inch Lodgepole Pine bears South 65° West, a distance of 121.4 feet, marked T4N R40E S27 BT.

Corner falls in Swiggert Meadows on the East side of a North/South running fenceline.

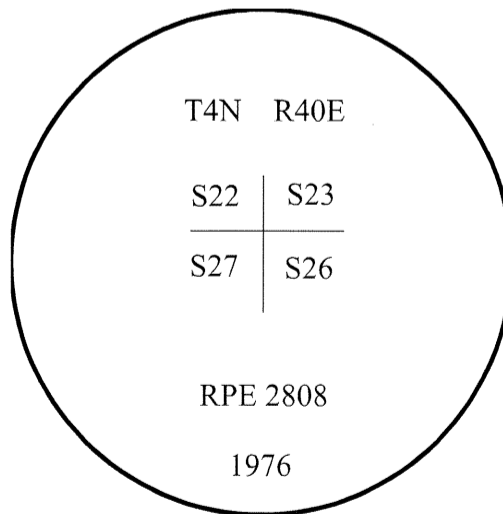
I hereby certify that the corner was perpetuated on Aug. 23, 2012.

Witness: Rick Robinson

<p>REGISTERED PROFESSIONAL LAND SURVEYOR</p> 
<p>OREGON June 2, 2010 JEFFERY S. HSU 83571</p>

Renewal Date: June 30, 2013

<p>UNION COUNTY SURVEYOR</p>
Date Received <u>8/24/12</u>
Date Filed <u>8/24/12</u>
Filed By <u>R. ROBINSON, NGRM</u>
File Number <u>028-2012R</u>



I used a steel tape and magnetic compass in the establishment of new accessories. The magnetic declination used was 16° East. The distance to the bearing trees is to a 50d spike driven on the right side of the tree at the root crown unless otherwise noted. I attached a brass washer marked OPLS 83571 to the BT blaze.