

CERTIFIED RECORD OF LAND CORNER MONUMENTATION

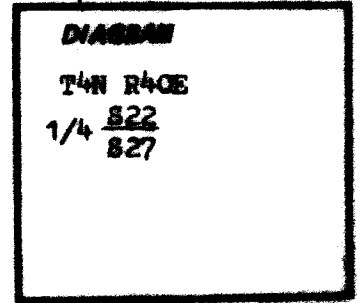
R-15

History of original corner establishment:

Deputy F. W. Campbell in 1884 under Contract No. 507

Set a fir post

Marked: 18" Spruce S82W 18 lks.
20" Pine N28E 30 lks.



Description of corner evidence found:

2 1/2" Gal. steel pipe with a 2 1/2" brass cap
1976 11" now 14" D-Fir S45W 45.5' with healed double blaze
1976 9" now 12" Spruce N63E 37.3' (record 37.0') with healed double blaze

Stamped:

T4N R4CE
1/4 S22
827
NPE 2808
1976

Description of monument and accessories established to perpetuate the original location of this corner:

Marked: 11" D-Fir S9W 26.1' scribed 1/4S27BT
13" Lodgepole pine N46E 19.0' scribed 1/4S22BT

UNION COUNTY SURVEYOR
Date Received 1-21-92
Date Filed 1-22-92
By Guy F. Black
File No. 007-1992 R



Office of..... County of.....
State of....., I hereby certify that the within instrument was filed in this office
for record on the..... day of....., 19.....
..... by

(COUNTY OFFICIAL)

(DEPUTY)

CERTIFIED RECORD OF LAND CORNER MONUMENTATION

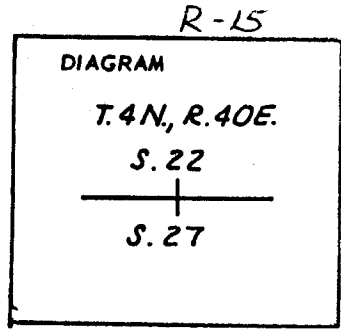
History of original corner establishment:

Original survey by Frank W. Campbell under G. L. O. contract No. 507, dated June 28, 1884.

Set a fir post 3 ft. long, 3 ins. square, 24 ins. in ground for ¼ sec cor. mkd. ¼ S on N. face, from which:

A spruce, 18 ins. diam. bears S 12° W, 18 lks. dist., mkd. ¼ S BT.

A pine, 20-ins. diam. bears N 28° E, 30 lks. dist. mkd. ¼ S BT.



Description of corner evidence found:

None

Description of monument and accessories established to perpetuate the original location of this corner

Set 2½-inch brass cap on 2-inch iron pipe, 31 inches long, 6 inches above ground with a 6 ft. steel fence post alongside with sign 54-4 attached.

A 9" fir bears N 63° E, 37.0 ft. dist., mkd. ¼ S 22 BT.

A 11" fir bears S 45° W, 45.5 ft. dist., mkd. ¼ S 27 BT.


BTs have sign 54-3 attached 6 inches below band of red paint and have a brass washer mkd. RPE 2808 nailed flush with BT blaze.

T 4 N R 40 E

Monument marked: ¼ $\frac{S\ 22}{S\ 27}$

RPE 2808

1976



Office of Surveyor County of Union

State of Oregon, I hereby certify that the within instrument was filed in this office for record on the 26 day of August, 1976

..... by

(COUNTY OFFICIAL) (DEPUTY)

UNION COUNTY SURVEYOR

Date Received _____

Date Filed _____

By _____

File No. 67-83R

GPO 796333