

CERTIFIED RECORD OF LAND CORNER MONUMENTATION

History of original corner establishment: Index: R-9

Corner Sec. 20, 21, 28 & 29, T.4N., R.40E., W.M.

Original corner was set by Campbell in 1884.	1	DIAGRAM	1
His record reads:	1		1
Set a fir post for cor to secs 20,21, 28 & 29	1	T4N R40E	1
from which:	1	S20 1 S21	1
A spruce 18" dia bears N10°E., 35 lks dist marked T4N	1	-----	1
R40ES21BT. A spruce 18" dia bears S50°E., 21 lks dist	1	S29 1 S28	1
marked T4NR40ES28BT. A fir 8" dia bears S60°W., 21 lks	1	RPE 2808	1
marked T4NR40ES29BT. A fir 16" dia bears N27°W., 42	1	1976	1
lks dist marked T4NR40ES20BT.	1		1

In 1976 RPE 2808 reestablished this corner. His record reads:
Found no evidence.

Set a 2 1/2" brass cap on a 2" iron pipe 31" long 6" above the ground with a 6" steel fence post alongside with signs 54-4 and 54-2 attached.
New bearing trees:

A spruce 18" dia bears N 08°E., 77.0 ft dist marked T4NR40ES21BT.
A spruce 10" dia bears N 16°W., 46.3 ft dist marked T4NR40ES20BT.
A spruce 18" dia bears S 71°W., 121.0 ft dist marked T4NR40ES29BT.

Brass marked thus: (see diagram)

In 1983, PLS 933 found the brass cap and all 3 BT's. He added a bearing object, a 5/8" iron rod with an aluminum cap marked: B.O. x PLS 933. It bears S49°E 5.0 feet.

Description of corner evidence found:


Found the iron pipe with brass cap stamped as shown in the diagram. From which:

A 21" dbh Engleman Spruce bears N7°27'E, 77.3' with scribe.
A 16" dbh dead Engleman Spruce bears N16°20'W, 46.4' with scribe.
A 29" dbh Engleman Spruce bears S72°37'W, 120.7' with healed blaze.
A 2" diameter aluminum cap on a 5/8" iron rod is stamped B.O. x PLS 933 and bears S51°00'E, 5.13'.


Description of monument and accessories I established to perpetuate the original location of this corner:

The bearings were based on the surveyed bearing between this corner and the corner 1/2 mile north as recorded by PLS 933 in Union County survey 28-83. I set the following new witness tree:
A 9" dbh Engleman Spruce bears N25°08'E, 64.6' scribed T4NR40ES20BT;
An aluminum washer stamped RLS 852 is nailed between the letters B and T on the new tree. All the BT's have LSM and BT signs attached.
Painted 5" red bands around all the trees and painted the scribe blazes red.

This work was done September 1, 1992.



David L. Haddock



Office of _____ County of _____
State of _____, I hereby certify that the within instrument was filed
in this office for record on the _____ day of _____, 19____.

(COUNTY OFFICIAL) by _____
(DEPUTY)

Form R6-7100-57 (9/71)

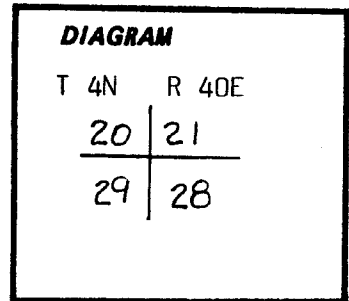
URUSH COUNTY SURVEYOR	
Date Received	<u>10/8/92</u>
Date Filed	<u>10/17/92</u>
By	<i>[Signature]</i>
File No.	<u>073-1992R</u>

CERTIFIED RECORD OF LAND CORNER MONUMENTATION

History of original corner establishment:

Corner originally established by Frank Campbell under GLO Contract No. 507 in 1884.

In 1976 James Hanley under contract with the U.S. Forest Service double proportioned in a 2½" Brass Cap on a 2" Iron Pipe 25" in the ground.



Description of corner evidence found:

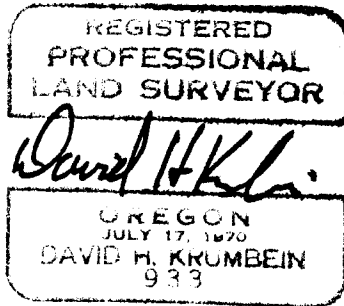
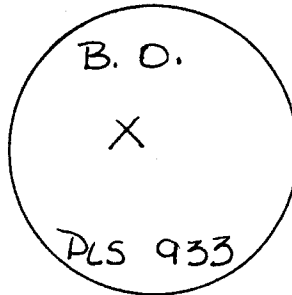
Found a 2½" Brass Cap on a 2" Iron Pipe 6" out of the ground.
Found B.T.'s

- An 18" Spruce bears N 8°E 77.0 feet mkd T 4N, R 40E, S 21 BT
- A 10" Fir bears N 16°W 46.3 feet mkd T 4N, R 40E, S 20 BT
- An 18" Spruce bears S 71°W 121.0 feet mkd T 4N, R 40E, S 29 BT

Description of monument and accessories I established to perpetuate the original location of this corner:

Set a 5/8" x 30" Iron Rod with an Aluminum Cap marked:
it bears S 49°E 5° feet.

Set a steel post 1° North of Iron Rod



Office of.....Surveyor..... County of.....Union.....
 State of.....Oregon....., I hereby certify that the within instrument was filed in this office
 for record on the..... day of....., 19.....
 by
 (COUNTY OFFICIAL) (DEPUTY)

UNION COUNTY SURVEYOR
Date Received <u>9-27-83</u>
Date Filed <u>9-28-83</u>
By <u>G. LANGLITZ, DEPUTY</u>
File No. <u>366-83 R</u>

SEE SURVEYS - 37-83
- 38-83

CERTIFIED RECORD OF LAND CORNER MONUMENTATION

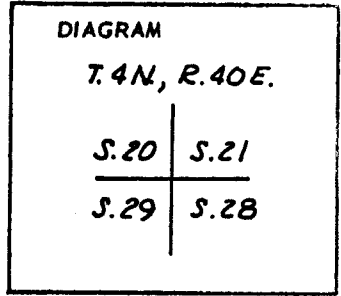
R-9

History of original corner establishment:

Corner established by Frank W. Campbell under G.L.O. contract number 507 dated June 28, 1884.

Surveyor General's records state:

Set a fir post for cor to secs 20, 21, 28 & 29 from which:



- A spruce 18" dia bears N 10° E., 35 lks dist marked T 4 N R 40 E S 21 BT
- A spruce 18" dia bears S 50° E., 21 lks dist marked T 4 N R 40 E S 28 BT
- A fir 2" dia bears S 60° W., 21 lks dist marked T 4 N R 40 E S 29 BT
- A fir 16" dia bears N 27° W., 42 lks dist marked T 4 N R 40 E S 20 BT

Description of corner evidence found:

None

Description of monument and accessories established to perpetuate the original location of this corner


Set a 2 1/2" brass cap on a 2" iron pipe 31" long 6" above the ground with a 4" steel fence post alongside with signs 54-4 and 54-2 attached.

new bearing trees:

- A spruce 18" dia bears N 08° E., 77.0 ft dist marked T 4 N R 40 E S 21 BT
 - A spruce 10" dia bears N 16° W., 46.3 ft dist marked T 4 N R 40 E S 20 BT
 - A spruce 18" dia bears S 71° W., 121.0 ft dist marked T 4 N R 40 E S 29 BT
- No trees in section 28

Brass cap marked thus:

T 4 N R 40 E	
S 20	S 21
S 29	S 28
R P E 2 8 0 8	
1976	



Note: A three-way fence intersection bears S 32° W., 85 ft dist. Corner is in a slightly marshy area.

Office of Surveyor County of Union
 State of Oregon, I hereby certify that the within instrument was filed in this office
 for record on the 26 day of August, 1976
 _____ by _____
 (COUNTY OFFICIAL) (DEPUTY)

UNION COUNTY SURVEYOR	
Date Received _____	
Date Filed _____	
By _____	
File No. <u>63-83 R</u>	