

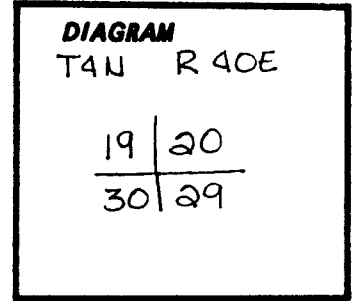
CERTIFIED RECORD OF LAND CORNER MONUMENTATION

History of original corner establishment:

Corner established by Frank Campbell under GLO Contract #507 in 1884.

A Tamarack 10" dia, marked T 4N, S 20 on NE, R 40E S 29 on SE, S 30 on SW and S 19 on NW faces with 2 notches on S and 5 notches on E from which:

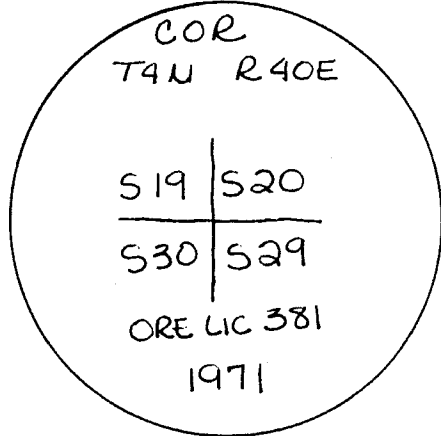
- A Tamarack 20 in dia. N 35E 12 lks.
- A Tamarack 20 in dia. S 47E 17 lks.
- A Tamarack 12 in dia. S 55W 40 lks.
- A Tamarack 18 in dia. N 50W 23 lks.



Description of corner evidence found:

Brass Cap set 26" in ground stamped:

- A standing dead fir 14" dia. bears S 26W 8.40 ft.
- A down fir 12" dia. bears N 31E 16.90 ft.
- A standing dead fir 10" dia. bears N 30W 7.80 ft.
- A down fir 12" dia. bears S 82W 30.70 ft.
- 4 x 4 wood post 5' North with attention signs.



Description of monument and accessories I established to perpetuate the original location of this corner:

- A 22" Fir bears N 31⁰W 180.0' mkd T 4N R 40E S 19 BT
- A 14" Fir bears S 67¹/₂⁰W 222.80' mkd T 4N R 40E S 30 BT
- A 18" Fir bears N 74⁰E 265.50' mkd T 4N R 40E S 20 BT
- A 5/8" x 30" Iron Rebar with an aluminum cap stamped "B.O." bears S 51⁰E 61.5 feet with a fence post 1⁰ North.

No tree available in sec. 29.

Blazes are painted red, trees have red bands painted around them and have signs 54-3, 54-4, :

November 1982

By: W. Keith Sands
Witness: Rodney D. Panches
Brent J. Reynolds



Office of..... County Surveyor..... County of..... Union.....
State of..... Oregon....., I hereby certify that the within instrument was filed in this office
for record on the..... day of....., 19.....
..... by
(COUNTY OFFICIAL) (DEPUTY)

UNION COUNTY SURVEYOR

Date Received 9-26-83
GPO-788-278

Date Filed 9-28-83

By G. LANGLITZ, DEPUTY

File No. 367-83 R

CERTIFIED RECORD OF LAND CORNER MONUMENTATION

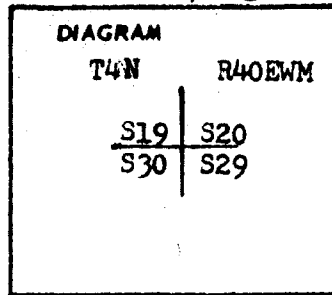
R-5

History of original corner establishment:

Corner established in 1884 by General Land Office
(contract survey)

Original survey notes read;

- A tamarack tree for the corner from which;
- A tamarack 18" in diam bears N50°W 23 lks dist marked T4N R40E S19BT;
- A tamarack 20" in diam bears N35°E 12 lks dist. marked T4N R40E S20BT;
- A tamarack 20" in diam bears S47°E 17 lks dist marked T4N R40E S29BT;
- A tamarack 12" in diam bears S55°W 40 lks dist marked T4N R40E S30BT;

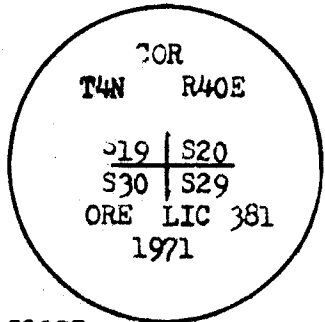


Description of corner evidence found:

- At the corner we found four down tamarack trees.
- At N50°W a tamarack log with full scribe. The stump of the tree still in place.
- At N35°E a tamarack log down with scribe.
- At S47°E found a rotten log with partial scribe visible.
- At S55°W found a rotten log with full scribe visible.
- No evidence of the tree for the corner was found.

Description of monument and accessories I established to perpetuate the original location of this corner

At the position of the corner I placed a galvanized iron pipe 30" long with an eight inch plate welded to bottom and a bronze cap on top. The pipe was set to a depth of 24 inches and back filled with tamped earth.



I stamped the disk \longrightarrow

From the monument the original bearing trees are; All trees were down so established four new bearing trees;
 A white fir 9" in diam bears N30°W a distance of 7.8 ft. scribed T4N R40E S19BT; A white fir 10" in diam bears N31°E a distance of 16.9 ft. scribed T4N R40E S20BT; A white fir 13" in diam bears S26°E a distance of 8.4 ft scribed T4N R40E S29BT; A white fir 10" in diam bears S82°W a distance of 30.7 ft. scribed T4N R40E S30BT; All distances are measured to center of respective trees. I placed a treated wood post near the corner with USFS sign 54-4 attached. I placed USFS bearing tree signs on the four down bearing trees and placed the sign on the new trees breast high facing the corner.

Office of.....County Surveyor..... County of.....Union.....
 State of...Oregon....., I hereby certify that the within instrument was filed in this office
 for record on the 19 day of June 1971, at 8 o'clock a.m. (signed)
 County surveyor by *James E. Doeh*
 (COUNTY OFFICIAL) (DEPUTY)

UNION COUNTY SURVEYOR	
Date Received _____	
Date Filed _____	
By _____	
File No. <u>60-83R</u>	

James E. Doeh
 JAMES E. DOEH
 COUNTY SURVEYOR

54-1971