


CERTIFIED RECORD OF LAND CORNER MONUMENTATION

Q-16

History of original corner establishment:

NA



Description of corner evidence found:

NA

Description of monument and accessories established to perpetuate the original location of this corner:


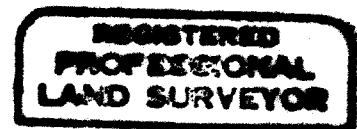
Set 2 1/2" X 30" Alum. pipe and cap with a magnet

Marked: 16" Spruce N57 1/2 W 27.9' scribed SE1/16S22BT
8" Spruce N38 1/2 E 21.5' " " "

Stamped:

T4N R4OE
SE1/16
822
1991
LS 896

UNION COUNTY SURVEYOR
Date Received 1-21-92
Date Filed 1-22-92
By *[Signature]*
File No. 006-1992 R



Office of..... County of.....
State of....., I hereby certify that the within instrument was filed in this office
for record on the..... day of....., 19.....
..... by
(COUNTY OFFICIAL) (DEPUTY)