


CERTIFIED RECORD OF LAND CORNER MONUMENTATION

History of original corner establishment:

Deputy F.W. Campbell in 1884 under Contract No. 507
Set a fir post

Marked: 20" Tamarack N8E 73 lks.
20" " West 18 lks.



Description of corner evidence found:

2 1/2" Gal. steel pipe with a 2 1/2" brass cap
1976 12" now 14" Spruce N77W 24.2" with scribing visible on double blaze
1976 8" now 11" Spruce N15E (record N21E) 23.0' with scribing visible on nearly healed double blaze


Stamped:

T4N R4GE
1/4
S22 | S23
RPE 2808
1976

Description of monument and accessories | established to perpetuate the original location of this corner:

Marked: 16" Larch S21 3/4W 23.8' scribed 1/4S22BT
18" Spruce S55E 37.2' scribed 1/4S23BT

UNION COUNTY SURVEYOR
Date Received 1-21-92
Date Filed 1-22-92
By [Signature]
File No 014-1992 R



Office of..... County of.....
State of....., I hereby certify that the within instrument was filed in this office
for record on the..... day of....., 19.....
..... by
(COUNTY OFFICIAL) (DEPUTY)

CERTIFIED RECORD OF LAND CORNER MONUMENTATION

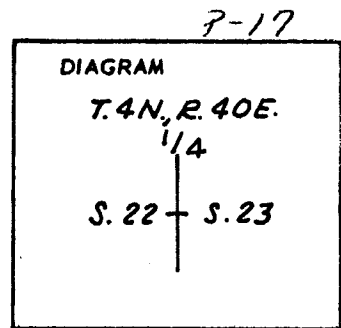
History of original corner establishment:

Corner established by Frank W. Campbell under G.L.O. contract number 507 dated June 28, 1884.

Surveyor General's records state:

Set a fir post 3 ft long 3 ins square 2 1/4 ins in the ground for 1/4 sec cor marked 1/4 S on west face from which:

A tamarack 20" dia bears N 08° E., 73 lks dist marked 1/4 S BT
 A tamarack 20" dia bears west, 18 lks dist marked 1/4 S BT



Description of corner evidence found:

NONE

Description of monument and accessories established to perpetuate the original location of this corner

Set a 2 1/2" brass cap on a 2" iron pipe 31" long 4" above the ground with a 6' steel fence post alongside with sign 54-4 attached.

Attached sign 54-2 on east side of a 6" fir alongside corner monument.


New bearing trees:

A spruce 8" dia bears N 21° E., 23.0 ft dist marked 1/4 S 23 BT
 A spruce 12" dia bears N 77° W., 24.2 ft dist marked 1/4 S 22 BT

Each BT has a sign 54-3 attached 6" below a band of red paint and has a brass washer marked RPE 2808 nailed flush with BT blaze.

Brass cap is marked:

T 4 N R 40 E
 1/4
 S 22 — S 23
 R P E 2 8 0 8
 1976



Office of Surveyor County of Union
 State of Oregon, I hereby certify that the within instrument was filed in this office
 for record on the 26 day of August, 1976

..... by
 (COUNTY OFFICIAL) (DEPUTY)

UNION COUNTY SURVEYOR

Date Received _____

Date Filed _____

By _____

File No. 53-83 R

☆ GPO 796-333