


CERTIFIED RECORD OF LAND CORNER MONUMENTATION

P-13

History of original corner establishment:

Deputy F.W. Campbell in 1884 under Contract No. 507  
Set a fir post  
Marked: 18" Spruce N50E 25 lks.  
12" fir S40W 35 lks.



Description of corner evidence found:

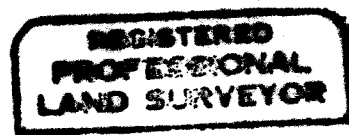
2 1/2" Gal. Steel pipe with a 2 1/2" brass cap  
1976 6" now 6" Wh. Fir S39W 16.1' with scribing visible on double blaze  
1976 10" now 12" Wh. Fir N31E 5.0' with healed double blaze

Stamped:

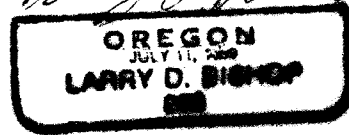
T4N R4E  
1/4  
S21 | S22  
CREE 2808  
1976

Description of monument and accessories established to perpetuate the original location of this corner:

Marked: 6" Wh. Fir West 18.0' scribed 1/4S21BT  
7" " " S78E 4.2' " 1/4S22BT



*Larry D. Bishop*



*Larry D. Bishop*

011-1992 R

Office of..... County of.....  
State of....., I hereby certify that the within instrument was filed in this office  
for record on the..... day of....., 19.....  
..... by .....

(COUNTY OFFICIAL)

(DEPUTY)

CERTIFIED RECORD OF LAND CORNER MONUMENTATION

P-13

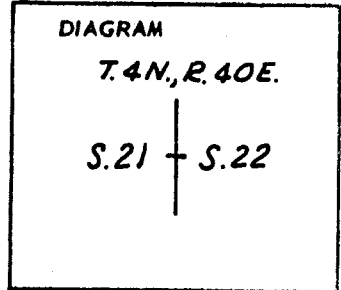
History of original corner establishment:

Corner established by Frank W., Campbell under G.L.O. contract number 507 dated June 28, 1884.

Surveyor General's records state:

Set a fir post 3 ft long 3 ins square 2 1/2 ins in the ground for 1/4 sec cor marked 1/4 S on W face from which:

A spruce 18" dia bears N 50° E., 25 lks dist marked 1/4 S BT  
A fir 12" dia bears S 40° W., 35 lks dist marked 1/4 S BT



Description of corner evidence found:

NONE

Description of monument and accessories established to perpetuate the original location of this corner

Set a 2 1/2" brass cap on a 2" iron pipe 31" long 6" above the ground with a 6' steel fence post alongside with signs 54-4 and 54-2 attached.


New bearing trees:

A fir 6" dia bears S 39° W., 16.1 ft dist marked 1/4 S 21 BT  
A fir 10" dia bears N 31° E., 5.0 ft dist marked 1/4 S 22 BT

Each BT has a sign 54-3 attached 6" below a band of red paint and has a brass washer marked RPE 2808 nailed flush with BT blaze.

Brass cap is marked:

T 4 N R 40 E  
1/4  
S 21 | S 22  
R P E 2 8 0 8  
1976



Office of.....Surveyor..... County of.....Union.....  
 State of.....Oregon....., I hereby certify that the within instrument was filed in this office  
 for record on the 26 day of August, 1976  
 \_\_\_\_\_ by \_\_\_\_\_  
 (COUNTY OFFICIAL) (DEPUTY)

**UNION COUNTY SURVEYOR**

Date Received \_\_\_\_\_  
 Date Filed \_\_\_\_\_  
 By \_\_\_\_\_  
 File No. 52-83R