

CERTIFIED RECORD OF LAND CORNER MONUMENTATION

History of original corner establishment:

Index: P-9

Quarter corner Sec. 20 & 21, T.4N., R.40E., W.M.

Original corner was set by Campbell in 1884.

His record reads:

Set a spruce post 3' long, 3" square, 24" in the ground for 1/4 sec cor marked 1/4 S on west face.

From which:

A spruce 9" dia bears S47°W., 8 lks dist marked 1/4 S

BT. A spruce 6" in dia. bears S70°E., 8 lks. marked 1/4 S BT.

In 1976, RPE 2808 reestablished this corner.

His record reads:

Found no evidence.

Set a 2 1/2" brass cap on a 2" iron pipe 6" above the ground with a 6' steel fence post alongside with signs 54-4 and 54-2 attached.

New bearing trees:

A larch 12" dia bears N 70°E., 9.6 ft dist marked 1/4 S21 BT.

A spruce 8" dia bears S 30°W., 26.6 ft dist marked 1/4 S20 BT.

Brass cap is marked: (see diagram)

1	DIAGRAM	1
1		1
1	T4N R40E	1
1	1/4	1
1	1	1
1	S20 1 S21	1
1	1	1
1	RPE 2808	1
1	1976	1
1		1

Description of corner evidence found:

Found the iron pipe with brass cap stamped as shown in the diagram. From which:

A 15" dbh Tamarack bears N70°21'E, 10.1' with healed blaze.

A 13" dbh Engleman Spruce bears S29°07'W, 26.9' with healed blaze.

Description of monument and accessories I established to perpetuate the original location of this corner:

The bearings were based on the surveyed bearing between this corner and the corner 1/2 mile south as recorded by PLS 933 in Union County survey 88-88. I set the following new witness trees:



A 15" dbh Tamarack bears N6°51'W, 4.6' scribed 1/4 S20 BT;

A 13" dbh White Fir bears S74°19'E, 30.7' scribed 1/4 S21 BT.

An aluminum washer stamped RLS 852 is nailed between the letters B and T on each new tree. All the BT's have LSM and BT signs attached.


Painted 6" red bands around all the trees and painted the scribe blazes red.

This work was done September 1, 1992.



Office of _____ County of _____
 State of _____, I hereby certify that the within instrument was filed
 in this office for record on the _____ day of _____, 19____.
 _____ by _____
 (COUNTY OFFICIAL) (DEPUTY)

Form RE-7100-57 (9/71)



CERTIFIED RECORD OF LAND CORNER MONUMENTATION

P-9

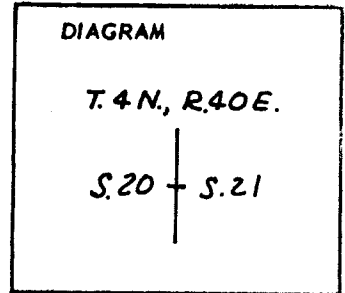
History of original corner establishment:

Corner established by Frank W. Campbell under G.L.O. contract number 507 dated June 28, 1884.

Surveyor General's records state:

set a spruce post 3 ft long 3 ins square 2 1/4 ins in the ground for 1/4 sec cor marked 1/4 S on the west face from which:

- 1 spruce 8" dia bears S 47° W., 8 lks dist marked 1/4 S BT
- 1 spruce 6" dia bears S 70° E., 8 lks dist marked 1/4 S BT



Description of corner evidence found:

NONE

Description of monument and accessories established to perpetuate the original location of this corner

Set a 2 1/4" brass cap on a 2" iron pipe 6" above the ground with a 6" steel fence post alongside with signs 54-4 and 54-2 attached.

New bearing trees:

- 1 larch 12" dia bears N 70° E., 9.6 ft dist marked 1/4 S 21 BT
- 1 spruce 8" dia bears S 30° W., 26.6 ft dist marked 1/4 S 20 BT

Each BT has a sign 54-3 attached 6" below band of red paint and has a brass washer marked NPE 2808 nailed flush with BT blaze.

Brass cap is marked:

T 4 N R 40 E
 1/4
 S 20 — | — S 21
 R P E 2 8 0 8
 1976



Office of Surveyor County of Union
Oregon
 State of Oregon, I hereby certify that the within instrument was filed in this office for record on the 26 day of August, 1976.
 _____ by _____
 (COUNTY OFFICIAL) (DEPUTY)

UNION COUNTY SURVEYOR

Date Received _____

Date filed _____

By _____

File No. 51-83 R

GPO 796-333