

CERTIFIED RECORD OF LAND CORNER MONUMENTATION

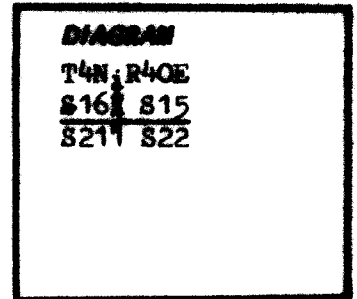
N-13'

History of original corner establishment:

Deputy F.W. Campbell in 1884 under Contract No. 507

Set a post

- Marked: 8" Spruce N55W 15 lks.
 12" Spruce N8E 26 lks.
 24" Spruce S39E 32 lks.
 10" Spruce S39W 16 lks.



Description of corner evidence found:

2½" Gal. steel pipe with a 3" brass cap

Stamped:

COR
 T4N R4OE
 S16 | S15
 S21 | S22
 ORE Lic 381
 1971

Orig. 24" now @0' rotted Spruce snag 12' tall S39E
 21.12'--BT visible on lower blaze--upper blaze gone
 1971 22" now 28" Wh. Fir N17W 24.0' with scribing
 visible on nearly healed blaze

1971 16" now 38" wind sheared, broken D-Fir stub
 N41E 55.4' with scribing visible on upper blaze

1971 7" now uprooted, 9" Spruce-stood S12W 26.2' with scribing visible on double blaze

1971 19" now 20" uprooted, sawed Spruce stump-stood S18E 41.1' with scribing visible on lower blaze

Description of monument and accessories | established to perpetuate the original location of this corner:

Marked:

- 5" Wh. Fir S7½W 24.3' scribed T4NR4OES21BT
 11" " " S11E 29.2' " T4NR4OES22BT
 13" " " N56½E 40.7' " T4NR4OES15BT

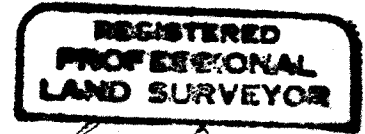
**UNION COUNTY
 SURVEYOR**

Date Received 1-21-92

Date Filed 1-22-92

By [Signature]

File No. 001-1992 R



[Signature]

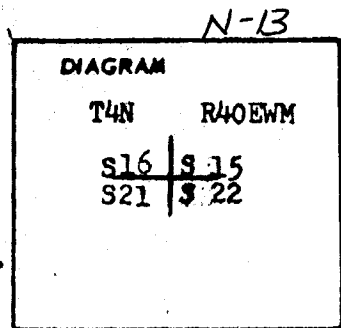
**OREGON
 JULY 11, 1859
 LARRY D. BISHOP**

Office of..... County of.....
 State of....., I hereby certify that the within instrument was filed in this office
 for record on the..... day of....., 19.....
 by
 (COUNTY OFFICIAL) (DEPUTY)

CERTIFIED RECORD OF LAND CORNER MONUMENTATION

History of original corner establishment:

Corner established in 1884 by General Land Office
(contract survey)



Original survey notes state:

Set a post to corner for 16, 15, 21 and 22 from which;
 A spruce 8" in diam bears N55°W a dist. 15 lks marked T4N, R40E, S16BT.
 A spruce 12" in diam. bears N8°E a dist. 26 lks marked T4N, R40E S 15BT.
 A spruce 24" in diam bears S39°E a dist. of 32 lks marked T4N, R40E, S22BT;
 A spruce 10" in diam bears S39°W a dist. of 16 lks marked T4N, R40E, S21BT.

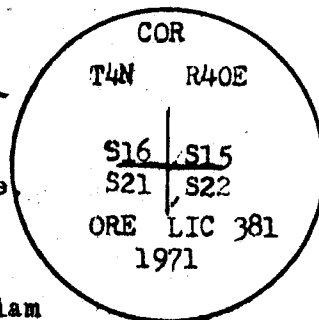
Description of corner evidence found:

At recorded distance from the corner I found a snag at S39°E at a distance of 32 lks with scribe visible. All other evidence of the corner has been destroyed.

Description of monument and accessories I established to perpetuate the original location of this corner

At the position of the corner I placed a 30" galvanized pipe with an eight inch plate welded to bottom and a bronze cap on top of the pipe. The pipe was set to a depth of 24" and back filled with tamped earth.

I stamped the disk →



From the corner the original bearing tree is:

A snag standing bears S39°E a distance of 32 lks. with scribe.
 I established four new bearing trees:
 A white fir 22" in diam bears N17°W at a dist. of 24 ft. marked T4N, R40E S16BT; A fir 16" in diam bears N41°E a dist. of 55.4 ft. marked T4N, R40E S15BT; A spruce 19" in diam bears S18°E 41.1 ft. marked T4N, R40E S22BT; A spruce 7" in diam bears S12°W a distance of 26.2 ft. marked T4N, R40E S21BT. The distance to each bearing tree is measured to center of the tree. I placed a treated wood post by the corner with USFS sign 54-4 attached. USFS bearing tree signs were placed on the five bearing trees breast high facing the corner.

Office of Union County Surveyor..... County of..... Union.....
 State of Oregon....., I hereby certify that the within instrument was filed in this office
 for record on the 19 day of June, 1971, at 8 o'clock a.m. (signed)
 _____ by James C. Worl
 (COUNTY OFFICIAL) (DEPUTY)

UNION COUNTY SURVEYOR	
Date Received _____	
Date Filed _____	
By _____	
File No. <u>44-83 R</u>	

REGISTERED
OREGON
 LAND SURVEYOR
James C. Worl
 MAY 4, 1968
 JAMES C. WORL
 381

53-171