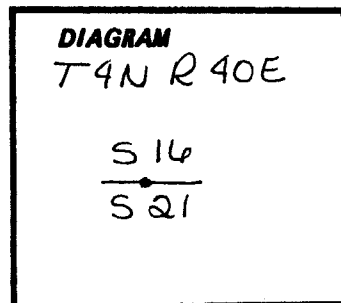


CERTIFIED RECORD OF LAND CORNER MONUMENTATION

History of original corner establishment:

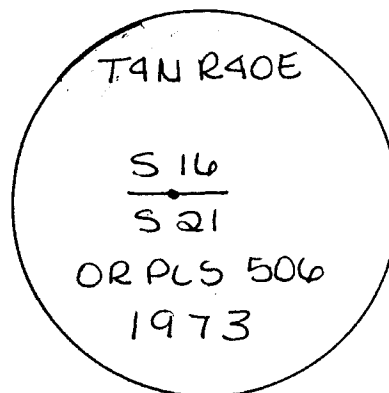
Corner originally established by Frank Campbell under GLO Contract #507 in 1884.



Description of corner evidence found:

Found a 2½" Brass Cap on a 1" Galvanized Iron Pipe 5" above ground mkd as shown:

Found a Fir 10" in dia. N 32°E 6.2 feet.
Found a Fir 18" in dia. N 60°W 11.5 feet.



Description of monument and accessories I established to perpetuate the original location of this corner:

Scribed a BT:

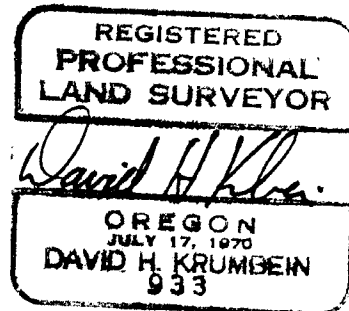
A 16" Fir bears S 2°E 30.0 feet mkd ¼ S 21 BT.

Nailed 54-4 and 54-9 sign to BT, and painted face of scribe and a 6" Band around them.

I used a steel tape and a magnetic compass with a 20° East variation and measured a horizontal distance to the center of the BT.

This work was done August 26, 1983

Witness by: D. Krumbein
B. Rebman



Office of..... County of.....
 State of....., I hereby certify that the within instrument was filed in this office
 for record on the..... day of....., 19.....
 by
 (COUNTY OFFICIAL) (DEPUTY)

Form R6-7100-57 (9/71)

SEE SURVEYS -37-83
-38-83

UNION COUNTY SURVEYOR

Date Received 9-26-83

Date Filed 9-28-83

By G. LANGLITZ, DEPUTY

File No. 364-83 R

CERTIFIED RECORD OF LAND CORNER MONUMENTATION

N-11

History of original corner establishment:

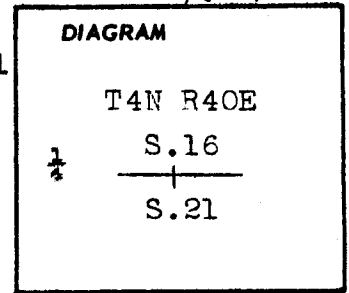
Corner established in 1884 by Frank W. Campbell, under General Land Office Contract No. 507.

Surveyor General Records states:

Set a post 3 feet long, 3" square 24" in ground for 1/4 corner marked 1/4 S on N. face from which

A fir, 6" diam. bears N.60°W, 17 links distance marked 1/4 S BT

A fir 12" diam bears S.55°E., 25 links distance marked 1/4 S BT



Description of corner evidence found:

At assumed corner location the post was not in evidence. I found 1 original bearing tree:

A fir, live and sound, with visible scribing, now 18" diam. in the NW Quadrant.

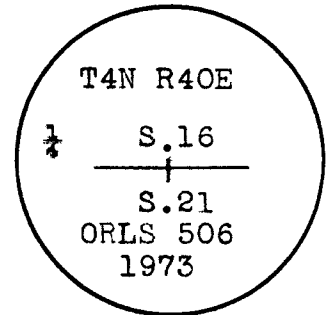
Description of monument and accessories I established to perpetuate the

original location of this corner As the evidence found agrees with the original GLO record, I reversed the bearing and distance from the BT found and set a 1" galvanized iron pipe 36" long with a 2 1/2" Brass Cap marked

From which (new Bearing Tree)

A fir, 10" diam. bears N.32°E, 6.2 feet distance marked 1/4 S. BT

Note: I placed USFS bearing tree signs on the BT and a Brass Washer stamped ORLS 506 on the lower blaze of the new BT.



REGISTERED PROFESSIONAL LAND SURVEYOR

Ralph P. Thompson

OREGON
MAY 13, 1960
RALPH P. THOMPSON
202

UNION COUNTY SURVEYOR

Date Received _____

Date Filed _____

By _____

File No: 42-83 R

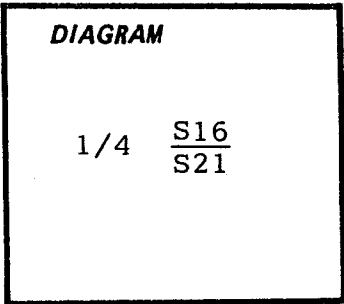
Office of _____ county surveyor County of Union State of Oregon, I hereby certify that the within instrument was filed in this office for record on the 27 day of June, 1973, at 9 o'clock A.m., (signed) *James [Signature]* by _____ (COUNTY OFFICIAL) (DEPUTY)

CERTIFIED RECORD OF LAND CORNER MONUMENTATION

N-11

History of original corner establishment:

Corner was originally established by Deputy Frank W. Campbell in 1884 under contract #507.
 Set a post 3' long, 3" square 24" in ground from which: A Fir 6" dia. bears N60W, 17 lks.-A Fir 12" dia. bears S55E, 25 lks..
 Corner was reestablished by ORLS 506 in 1973.
 Found: 18" Fir in the NW quadrant, visible scribing.
 Set: Reversed the bearing and distance from the found BT and set a 1" gal, iron pipe 36" long with a 2½" brass cap.
 Marked: 10" Fir n32E, 6.2'.
 Corner was visited by PLS 933 in 1983.
 Found: 10" Fir N32E, 6.2'- 18" Fir N60W, 11.5'-2½" brass cap on a 1" gal. iron pipe 5" above ground.
 Marked: 16" Fir S2E, 30.0'.



Description of corner evidence found:

1" gal. iron pipe with a 2½" brass cap firmly set 5" above ground.	T4N R40E
Stamped:	1/4 $\frac{S16}{S21}$
Orig. 6" Fir now 20" Wh. Fir N60W, 11.4' to scribed face (record 17 lks.) Scribing visible on opened blaze.	OR LS 506
1973 10" Fir now 14" Wh. Fir N32E, 6.9'(record 6.2') healed blaze.	1973
1983 16" Fir now 22" Wh. Fir S2E, 29.5'(record 30') Scribing visible on partially healed blaze.	

Description of monument and accessories established to perpetuate the original location of this corner:

Set guard posts East and West with 54-2 and 54-9 signs.

Dec. 20.

Witnesses: Norman Larson and Carole Bishop.

Work was done in June 1994.

REGISTERED
PROFESSIONAL
LAND SURVEYOR

Larry D. Bishop

OREGON
JULY 11, 1929
LARRY D. BISHOP
828

EXPIRES 12/31/95

UNION COUNTY SURVEYOR

Date Received 9/27/94

Date Filed 10/22/94

By *Jerry T. Clark*

File No. 073-1994R

Office of..... County of.....
 State of....., I hereby certify that the within instrument was filed in this office for record on the..... day of....., 19.....
 by
 (COUNTY OFFICIAL) (DEPUTY)