

CERTIFIED RECORD OF LAND CORNER MONUMENTATION

History of original corner establishment:

Corner established by Frank W. Campbell under G.L.O. contract number 507 dated June 28, 1884.

Surveyor General's records state:

Set a fir post 4 ft long 4" square 24 ins in the ground for corner to secs 16, 17, 20 & 21 marked T 4 N S 16 on NE, R 40 E S 21 on SE, S 20 on SW and S 17 on NW faces with 3 notches on south and 4 notches on east edges from which:

- A fir 18" dia bears N 26° E., 22 lks dist marked T 4 N R 40 E S 16 BT
 - A fir 12" dia bears S 09° E., 82 lks dist marked T 4 N R 40 E S 21 BT
 - A fir 12" dia bears S 30° W., 46 lks dist marked T 4 N R 40 E S 20 BT
 - A fir 8" dia bears N 25° W., 21 lks dist marked T 4 N R 40 E S 17 BT
- *(sec 21 BT is found to be S 29° E., from corner)

Description of corner evidence found:

Did not find fir post.

- A fir 4 1/2" dia bears N 26° E., 14.5 ft (22 lks) with healed blaze.
- A fir 38" dia bears S 29° E., 54.1 ft (82 lks) with healed blaze.
- A fir 4 1/2" dia bears S 30° W., 30.4 ft (46 lks) with healed blaze.
- A fir 12" dia bears N 25° W., 13.9 ft (21 lks) with partially healed blaze and with visible scribe marks.

Description of monument and accessories I established to perpetuate the original location of this corner

Set a 2 1/2" brass cap on a 2" iron pipe 31" long 4" above the ground in earth and rock mound with a 6" steel fence post alongside with sign 54-4 attached.

New bearing trees:

- A spruce 7" dia bears N 86° 30' W., 32.7 ft dist marked T 4 N R 40 E S 17 BT
- A fir 7" dia bears N 10° E., 88.2 ft dist marked T 4 N R 40 E S 16 BT
- A fir 6" dia bears S 32° E., 91.0 ft dist marked T 4 N R 40 E S 21 BT


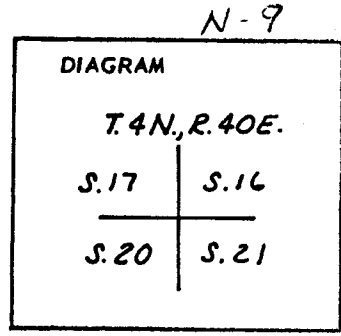
Each BT has a sign 54-3 attached 6" below a band of red paint and has a brass washer marked RPE 2808 nailed flush with BT blaze.

Brass cap is marked:

T 4 N R 40 E

S 17	S 16
S 20	S 21

R P E 2 8 0 8
1976



Office of Surveyor County of Union
 State of Oregon, I hereby certify that the within instrument was filed in this office
 for record on the 26 day of August, 1976
 _____ by _____
 (COUNTY OFFICIAL) (DEPUTY)

UNION COUNTY SURVEYOR

Date Received _____

Date Filed _____

By _____

File No. 4-83 R

CERTIFIED RECORD OF LAND CORNER MONUMENTATION

N-9

History of original corner establishment:

Corner was originally established by Deputy Frank W. Campbell in 1884 under contract #507.

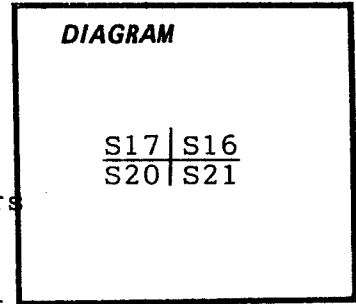
Set a Fir post 4' long 4" square 24" in the ground from which: A Fir 18" dia. bears N26E, 22 lks.- A Fir 12" dia. bears S09E, 82 lks.- A Fir 12" dia. bears S30W, 46 lks.-A Fir 8" dia. bears N25W, 21 lks.

Corner was reestablished by RPE 2808 in 1976:

Found: 44" Fir N26E, 14.5'- 38" Fir S29E, 54.1'(record S09E)-44" Fir S30W, 30.4'-12" Fir N25W, 13.9'.

Set a 2½" brass cap on a 2" iron pipe 31" long 4" above ground in earth and rock mound.

Marked: 7" Spruce N86-30W, 32.7'-7" Fir N10E, 88.2'-6" Fir S32E, 91.0'.



Description of corner evidence found:

2" gal. iron pipe with a 2½" brass cap firmly set 2" above ground. Stamped:

T4N R40E

S17 | S16
S20 | S21

Orig. 18" Fir now 42" Wh. Fir N26E, 14.5' Scribing visible on opened blaze.- Orig. 8" Fir now 14" Wh. Fir N25W, 13.9' Scribing visible on opened blaze.-Orig. 12" Fir now 38" Wh. Fir S22½E, 55.3'(record S29E and S09E, 54.1') Healed blaze.-Orig. 12" Fir now 44" Wh. Fir S30W, 30.4' Healed blaze.-1976 7" Fir now 10" Wh. Fir N10E, 88.2' Healed blaze.-1976 7" Fir now 6" Wh. Fir N86½W, 32.7' Scribing visible.-1976 6" Fir now 7" Wh. Fir S32E, 91.0'.
Guard posts North and South with 54-2 and 54-9 signs.

RPE 2808

1976


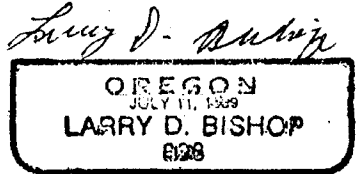
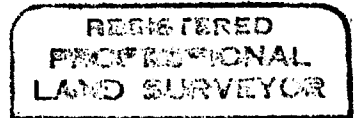
Description of monument and accessories I established to perpetuate the original location of this corner:

Nailed 54-9 and 54-3 signs to BT's and painted bands and blazes red.

Dec. 20.

Witnesses: Norman Larson and Carole Bishop.

Work was done in June 1994.



Office of..... County of.....
State of..... I hereby certify that the within instrument was filed in this office
for record on the..... day of....., 19.....
..... by

(COUNTY OFFICIAL)

(DEPUTY)