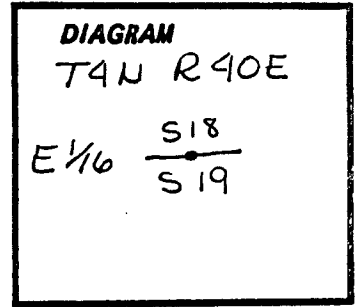


CERTIFIED RECORD OF LAND CORNER MONUMENTATION

N-4

History of original corner establishment:

Unsurveyed - subdivided section.



Description of corner evidence found:

No evidence found.

Description of monument and accessories I established to perpetuate the original location of this corner:

At the position described above, I set a 2 1/2" x 30" iron pipe 26" in the ground, with a brass cap marked as shown:

From which I scribed BT's:

A Fir 19.0 inches in dia. bears S 56°E a distance of 21.75 ft.
A Fir 16.0 inches in dia. bears N 50°E a distance of 26.60 ft.

I nailed a brass washer marked PLS 933 to the BT blazes.

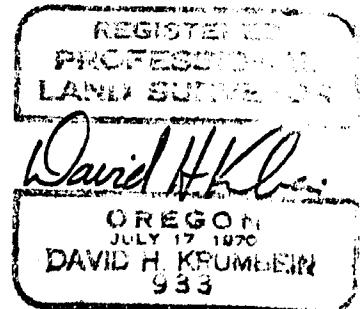
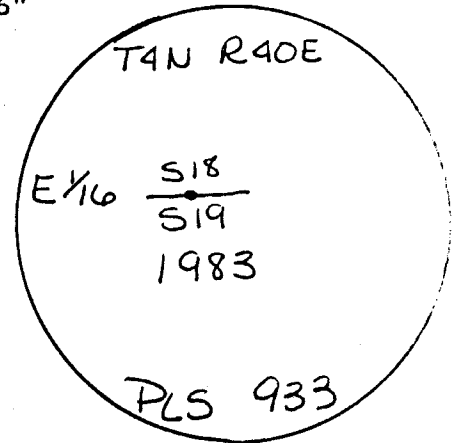
I set a steel fence post 5' South and West with signs 54-9, 54-2 and 54-4 on them.

I painted a red band around the BT's and face of scribe, and nailed signs 54-3 & 54-9 to them.

I used a steel tape and a magnetic compass with a 19°30' East variation and measured a horizontal distance to the center of BT's with a steel chain.

This corner was set July 29, 1983

Witness by: W. Keith Sands
Brent Reynolds



Office of.....County Surveyor..... County of.....Union.....
State of.....Oregon....., I hereby certify that the within instrument was filed in this office
for record on the..... day of....., 19.....
..... by
(COUNTY OFFICIAL) (DEPUTY)

Form R6-7100-57 (9/71)

* DUPLICATE OF 349-83R

SEE SURVEYS- 37-83
-38-83

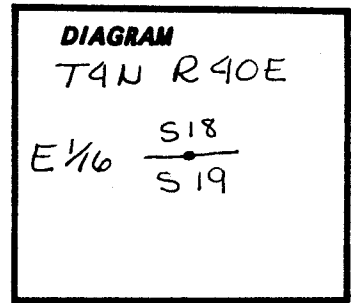
UNION COUNTY SURVEYOR

Date Received 9-26-83
GPO-788-276
Date Filed 9-28-83
By G. LANGLITZ, DEPUTY
File No. 358-83 R

CERTIFIED RECORD OF LAND CORNER MONUMENTATION

History of original corner establishment:

Unsurveyed - subdivided section.



Description of corner evidence found:

No evidence found.

Description of monument and accessories I established to perpetuate the original location of this corner:

At the position described above, I set a 2 1/2" x 30" iron pipe 26" in the ground, with a brass cap marked as shown:

From which I scribed BT's:

A Fir 19.0 inches in dia. bears S 56°E a distance of 21.75 ft.
A Fir 16.0 inches in dia. bears N 50°E a distance of 26.60 ft.

I nailed a brass washer marked PLS 933 to the BT blazes.


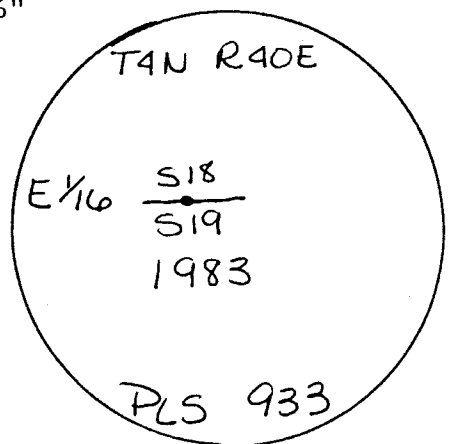
I set a steel fence post 5° South and West with signs 54-9, 54-2 and 54-4 on them.

I painted a red band around the BT's and face of scribe, and nailed signs 54-3 & 54-9 to them.

I used a steel tape and a magnetic compass with a 19°30' East variation and measured a horizontal distance to the center of BT's with a steel chain.

This corner was set July 29, 1983

Witness by: W. Keith Sands
Brent Reynolds



Office of..... County Surveyor..... County of..... Union.....
State of..... Oregon....., I hereby certify that the within instrument was filed in this office
for record on the..... day of....., 19.....

..... by
(COUNTY OFFICIAL) (DEPUTY)

Form R6-7100-57 (9/71)

SEE SURVEYS - 37-83
38-83

UNION COUNTY SURVEYOR

Date ~~Recorded~~ 9-26-83

Date Filed 9-28-83

By G. LANGLITZ, DEPUTY

File No. 349-83 R